

ශ්‍රී ලංකා ප්‍රජාතාන්ත්‍රික සමාජවාදී ජනරජයේ ගැසට් පත්‍රය

අති විශේෂ

# The Gazette of the Democratic Socialist Republic of Sri Lanka

## EXTRAORDINARY

අංක 1888/48 - 2014 නොවැම්බර් මස 14 වැනි සිකුරාදා - 2014.11.14  
No. 1888/48 - FRIDAY, NOVEMBER 14, 2014

(Published by Authority)

## PART I : SECTION (I) — GENERAL

### Government Notifications

THE NATIONAL THOROUGHFARES ACT, No. 40 OF 2008

#### Order under Section 8

BY virtue of the powers vested in me by Section 8(1) of the National Thoroughfares Act, No. 40 of 2008 read with Article 44(2) of the Constitution, I, Mahinda Rajapaksa, President, do by this Order declare the road specified in the Schedule to this Order, to be a National Highway.

MAHINDA RAJAPAKSA,  
President.

Colombo,  
04th November, 2014.

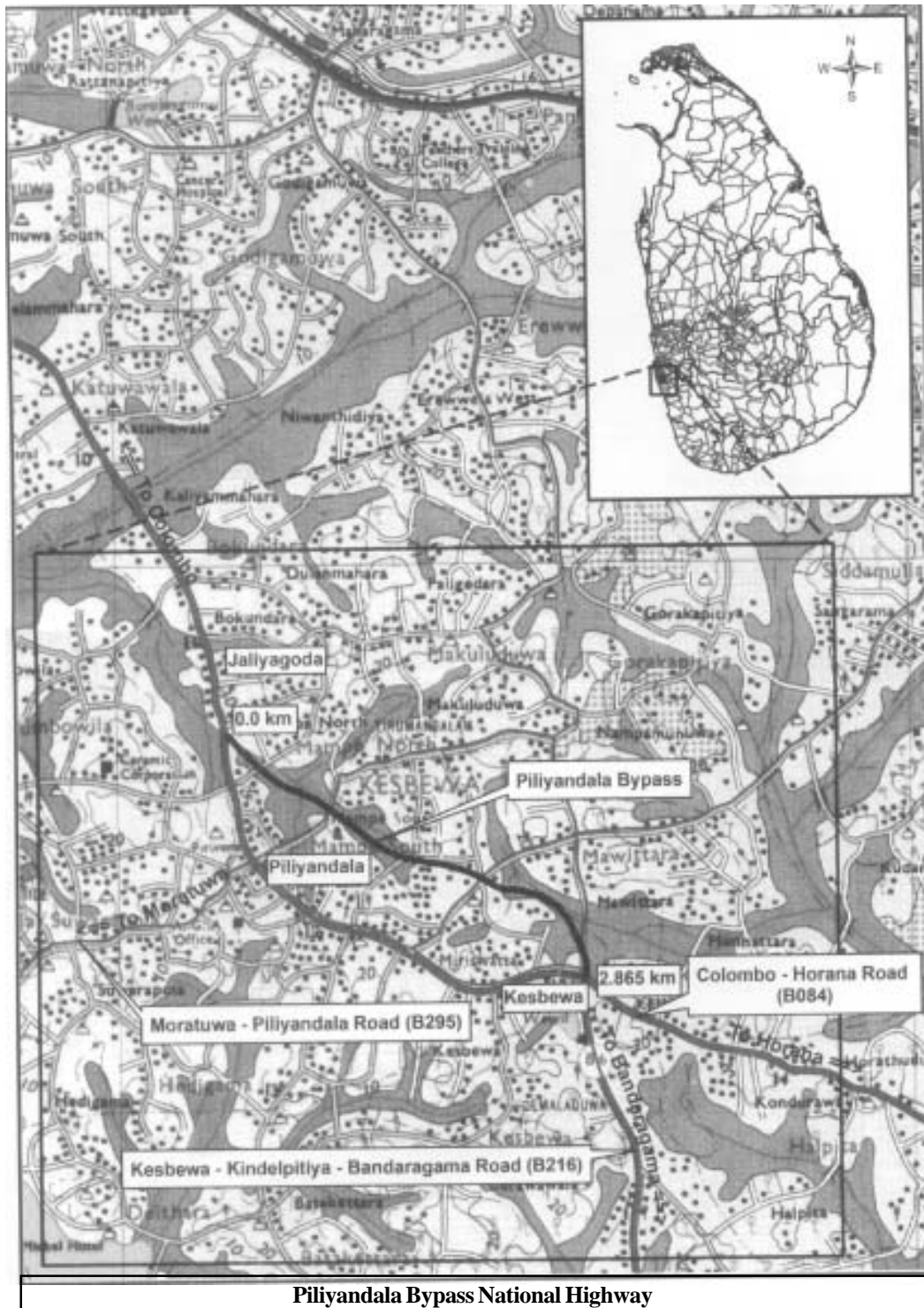
#### SCHEDULE

<i>Name of the Road</i>	<i>Section (km)</i>	
	<i>From</i>	<i>To</i>
<b>Western Province :</b>		
1 Piliyandala Bypass Requirement under Section 10 ( <i>Annex I</i> )	0.000	2.865



**(A) Plan specifying the land area of Piliyandala Bypass National Highway**

- (i) (1) Province : Western  
(2) District : Colombo



**(ii) Junctions on the National Highway:**

Serial No.	Name of the Junctions	Chainage At Km	Type & Roads connected at the Junction			
			Left		Right	
			Type	Connecting to	Type	Connecting to
1	Jaliyagoda	0+000	NH	Colombo	NH	Horana
2	Sirimangala Mawatha	0+280	PSR	Bokundara	PSR	Houses
3	Maharagama intersection	0+780	NH	Piliyandala	NH	Maharagama
4	Wishwakala road	1+300	PC	Wishwakalawa	PC	Piliyandala
5	-	1+510	PSR	Houses	PSR	Houses
6	-	1+668	-	-	PSR	Houses
7	Kottawa intersection	1+860	NH	Kottawa	NH	Piliyandala
8	Awasa road	1+990	PSR	Kottawa road	PSR	Piliyandala
9	Mihindu Mawatha	2+640	PSR	Kottawa	-	-
10	Kesbewa	2+865	NH	Horana	NH	Colombo

**Type:-** NH = National Highway, PC = Provincial Council Road, PSR = Pradeshiya Sabha Road

**(iii) Access details of the National Highway:**

Chainage km	Side of the road	Surface Type of Access	Bell Mouth (m)	Width (m)	Purpose of the Access
0+280	RHS	Asphalt	30.0	6.6	Access for Piliyandala - Bokundara road
0+280	LHS	Asphalt	31.9	6.6	Access for Piliyandala - Bokundara road
0+422	LHS	Gravel	4.0	4.0	Access for a temple
0+780	RHS	Asphalt	35.0	9.5	Access for Piliyandala - Maharagama road
0+780	LHS	Asphalt	35.0	9.5	Access for Piliyandala - Maharagama road
1+225	LHS	Gravel	4.0	4.0	Access for a house
1+245	LHS	Gravel	4.0	4.0	Access for a house
1+300	RHS	Asphalt	12.0	3.0	Access to Wishwakala road (PC road)
1+300	LHS	Asphalt	11.5	3.0	Access to Wishwakala road (PC road)
1+510	RHS	Asphalt	14.0	4.6	Access to Wanawaththa road houses
1+510	LHS	Asphalt	13.5	4.1	Access to Wanawaththa road houses
1+624	RHS	Gravel	3.5	3.5	Access for a house
1+642	RHS	Gravel	3.0	3.0	Access for a house
1+661	RHS	Gravel	3.0	3.0	Access for a house
1+668	LHS	Asphalt	16.1	5.8	Access to Prabudha Mawatha houses
1+680	LHS	Gravel	2.0	2.0	Access for a house
1+702	RHS	Gravel	3.5	3.5	Access for a house
1+708	RHS	Gravel	4.5	4.5	Access for a house road
1+710	LHS	Gravel	3.5	3.5	Access for a house
1+716	LHS	Gravel	3.0	3.0	Access for a house
1+722	RHS	Gravel	1.0	1.0	Access for a house
1+733	LHS	Gravel	4.0	4.0	Access for a house
1+742	LHS	Gravel	4.0	4.0	Access for a house
1+745	RHS	Gravel	3.5	3.5	Access for a house
1+750	RHS	Asphalt	16.8	4.8	Access to Prabudha Mawatha houses
1+762	LHS	Gravel	3.5	3.5	Access for a house

4A

I කොටස : (I) ඡේදය - ශ්‍රී ලංකා ප්‍රජාතාන්ත්‍රික සමාජවාදී ජනරජයේ අති විශේෂ ගැසට් පත්‍රය - 2014.11.14

PART I : SEC. (I) - GAZETTE EXTRAORDINARY OF THE DEMOCRATIC SOCIALIST REPUBLIC OF SRI LANKA - 14.11.2014

<i>Chainage km</i>	<i>Side of the road</i>	<i>Surface Type of Access</i>	<i>Bell Mouth (m)</i>	<i>Width (m)</i>	<i>Purpose of the Access</i>
1+765	LHS	Gravel	3.0	3.0	Access for a house
1+860	RHS	Asphalt	38.8	9.9	Access for Piliyandala - Kottawa road
1+860	LHS	Asphalt	35.0	9.5	Access for Piliyandala - Kottawa road
1+926	RHS	Gravel	3.5	3.5	Access for a land (house under construction)
1+990	RHS	Asphalt	17.8	4.6	Access to Awasa road houses
1+990	LHS	Asphalt	19.5	4.6	Access to Awasa road houses
2+108	RHS	Gravel	3.5	3.5	Access for a house
2+111	RHS	Gravel	3.5	3.5	Access for a house
2+640	LHS	Asphalt	53.9	6.6	Access to Mihindu Mawatha
2+661	LHS	Gravel	3.5	3.5	Access for a house
2+666	LHS	Gravel	3.5	3.5	Access for a house
2+670	LHS	Gravel	3.5	3.5	Access for a house
2+687	LHS	Gravel	3.5	3.5	Access for a house
2+697	RHS	Macadam	4.0	4.0	Access for a MC road
2+704	LHS	Gravel	3.5	3.5	Access for a house
2+728	LHS	Gravel	3.5	3.5	Access for a house
2+728	RHS	Gravel	3.5	3.5	Access for a house
2+788	LHS	Gravel	3.5	3.5	Access for a house road
2+798	RHS	Gravel	3.5	3.5	Access for a house
2+794	LHS	Gravel	3.5	3.5	Access for a commercial building
2+803	RHS	Gravel	3.0	3.0	Access for a commercial land

**(iv) Road Components of the National Highway:****A) Culverts**

<i>Type of Culverts</i>	<i>No.</i>
Hume Pipes	01
Box	09

**B) Bridges**

<i>Bridge No.</i>	<i>Chainage (km)</i>	<i>River/Stream Name</i>	<i>Length (m)</i>	<i>Type</i>	<i>Carriage way width (m)</i>
P1/2	0+400	-	4.0	Concrete	14.0
P1/3	0+540	-	4.0	Concrete	14.0
P3/3	2+460	-	3.0	Concrete	14.0
P3/4	2+620	-	4.0	Concrete	14.0

(v) Length of National Highway : 2.865 Km

(vi) Building Limit alongside a National Highway : Fifteen metres (15.00m) from the Centre of the carriageway of Highway.

The Name by which the National Highway is identified : Piliyandala Bypass

**THE NATIONAL THOROUGHFARES ACT, No. 40 OF 2008**

**Order under Section 8**

BY virtue of the powers vested in me by Section 8(1) of the National Thoroughfares Act, No. 40 of 2008 read with Article 44(2) of the Constitution, I, Mahinda Rajapaksa, President, do by this Order declare the road specified in the Schedule to this Order, to be a National Highway.

MAHINDA RAJAPAKSA,  
President.

Colombo,  
04th November, 2014.

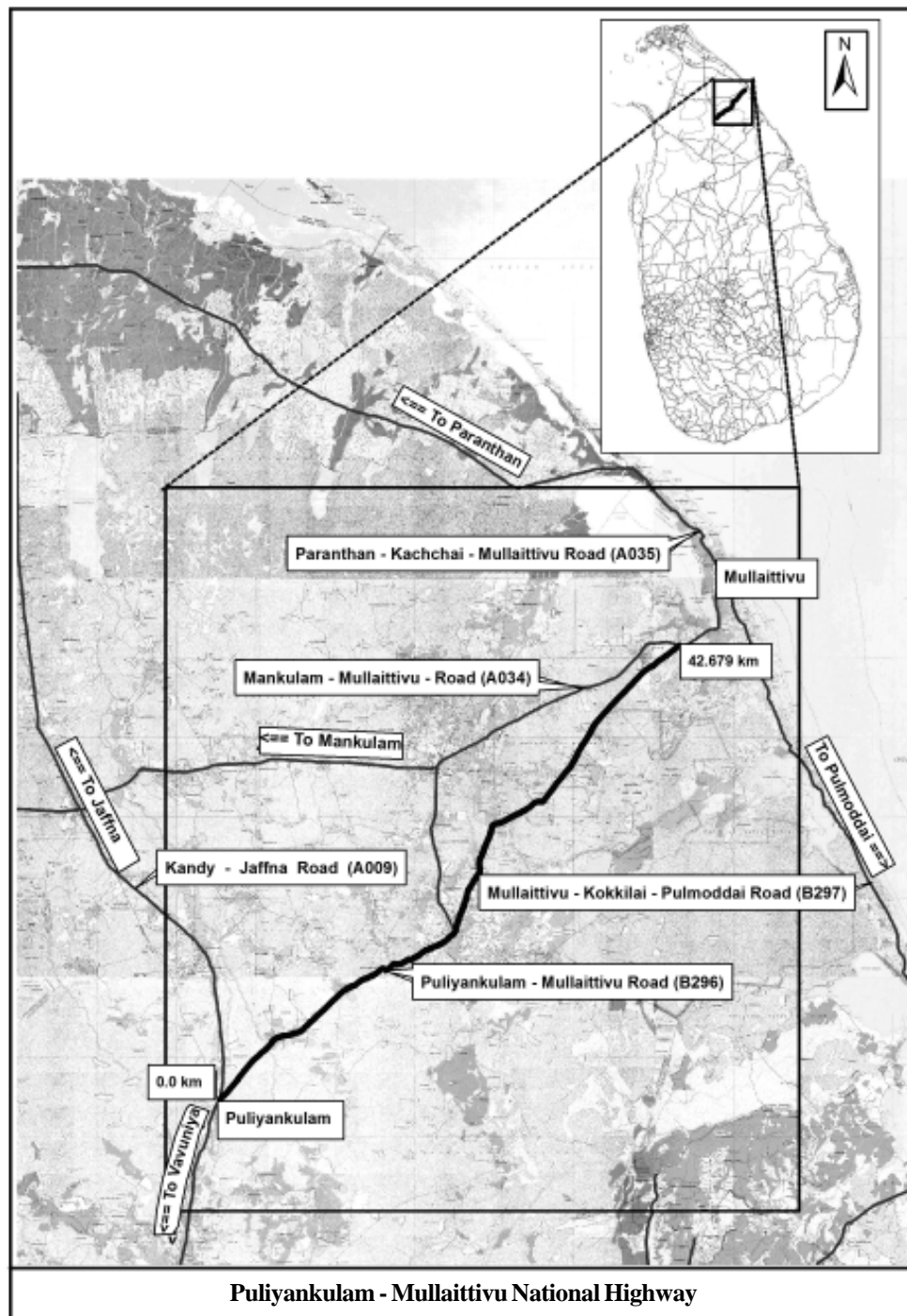
**SCHEDULE**

<i>Name of the Road</i>	<i>Section (km)</i>	
	<i>From</i>	<i>To</i>
<b>Northern Province :</b>		
1 Puliyanikulam - Mullaittivu Road * Requirement under Section 10 ( <i>Annex 1</i> )	0.00	42.68
<b>North Western Province :</b>		
1 Nainamadama - Iranawila - Chilaw Road Requirement under Section 10 ( <i>Annex 2</i> )	0.00	31.66

- \* Gazetting of this road shall supersede the clause mentioned as “Mullaittivu - Puliyanikulam Road, from 7.24 km to 49.07 km” under Northern / Eastern Provinces , in the Schedule of National Highways declared by the previous *Gazette Extraordinary*, No. 561/5 dated 06.06.1989. The name of same National Highway shall be amended as “Puliyanikulam - Mullaittivu Road” and new section length of that road shall be from 0.00 km to 42.68 km.

**(A) Plan specifying the land area of Puliyankulam - Mullaitivu National Highway**

- (i) (1) Province : Northern  
(2) District : Vavuniya and Mullaitivu



**(ii) Junctions along the National Highway :**

Serial No.	Name of the Junctions	Chainage At Km	Roads connected at the Junction & Type			
			Left		Right	
			Type Ownership	Connecting to	Type Ownership	Connecting to
1	Puliyankulam	0+000	NH	Jaffna	NH	Kandy
2	Sannasiparanthan	5+500	PSR	Kachchakody	-	-
3	Sinnadampan	5+700	-	-	PSR	Kanakarayankulam
4	Mathiyamadu	6+800	-	-	PSR	Ananthapuliyankulam
5	Ananthapuliyankulam	7+000	-	-	PSR	Ananthapuliyankulam
6	Sinnapoovarasankulam	8+900	-	-	PSR	Sinnapoovarasankulam
7	Nainamadu	10+500	PSR	Kanakarayankulam	PCR	Ananthapuliyankulam
8	Kulavisuddan	14+400	PCR	Kulavisuddan	-	-
9	Sivanakar	17+400	PSR	Sivanakar	-	-
10	Sooduventhan	17+900	PSR	Sooduventhan	-	-
11	Olumadu	18+400	-	-	PCR	Padaviya
12	Nedunkerny	18+900	NH	Oddusudan	-	-
13	Navalar Road	19+800	PSR	Village	-	-
14	Sandankulam	20+000	PSR	Aaramkaddai	-	-
15	Vaalaithodda veethi	20+600	PSR	Vaalaithoddam	-	-
16	Karadippilavu	21+000	PSR	Karadippilavu	-	-
17	Maamadu	22+100	-	-	PSR	Maamadu
18	Palampaasi	23+000	-	-	PSR	Palampaasi
19	Thanduvan	23+200	-	-	PSR	Village
20	Pandarakulam	23+300	PSR	Pandarakulam	-	-
21	Thannimurippu	24+800	PSR	Thannimurippukulam	-	-
22	Kodalikkallu	25+700	PSR	Oddusuddan	-	-
23	Thaddamalai	26+400	PSR	Periya Iththimadu	-	-
24	Kalikkaadu	31+800	-	-	PSR	Kalikkaadu kulam
25	Katpoorappulveli	40+100	PSR	Mulliyawalai	-	-
26	Maamoolai	41+800	PSR	Mulliyawalai	PSR	Maamoolai
27	Kanukkerny	42+000	PSR	Mulliyawalai	PSR	Kanukkerny
28	Thanneerootru -Mullaitivu	42+680	NH	Mankulam	NH	Mullaitivu Town

**Type: - NH = National Highway, PCR = Provincial Council Road, PSR = Pradeshiya Sabha Road**

**(iii) Road Components of the National Highway:**

**A) Culverts :**

Type of Culverts	No.
Hume Pipes	01
Box	107

8A

I කොටස : (I) ඡේදය - ශ්‍රී ලංකා ප්‍රජාතාන්ත්‍රික සමාජවාදී ජනරජයේ අති විශේෂ ගැසට් පත්‍රය - 2014.11.14

PART I : SEC. (I) - GAZETTE EXTRAORDINARY OF THE DEMOCRATIC SOCIALIST REPUBLIC OF SRI LANKA - 14.11.2014

**B) Bridges :**

<i>Serial No.</i>	<i>Bridge No.</i>	<i>Name of the Bridge</i>	<i>Name of the River/Stream</i>	<i>Length of Bridge (m)</i>	<i>Type</i>	<i>Carriage way width (m)</i>
1	5/3	Paranthan Bridge	Kanakarayanaaru	19.0	Concrete	7.0
2	5/3A	-	Kanakarayanaaru	6.0	Concrete	7.0
3	5/4	-	Kanakarayanaaru	15.0	Concrete	7.0
4	5/5	-	Kanakarayanaaru	8.0	Concrete	7.0
5	21/3	-	-	15.0	Concrete	7.0

**C) Other Structures :**

<i>Type of Structure</i>	<i>Linear m.</i>	<i>Chainage</i>
Mass Concrete Retaining wall	520	0+650 to 1+000
Reinforced Concrete Retaining wall	72	18+850 to 18+890
Toe Wall	280	25+820 to 25+960
Built-up Drain	3550	17+380 to 18+960

**D) Pipe Crossings done by NWS & DB**

<i>No.</i>	<i>Chainage</i>
1	17+280
2	18+090
3	18+430
4	18+815
5	18+980

(iv) Length of National Highway : 42.679 km

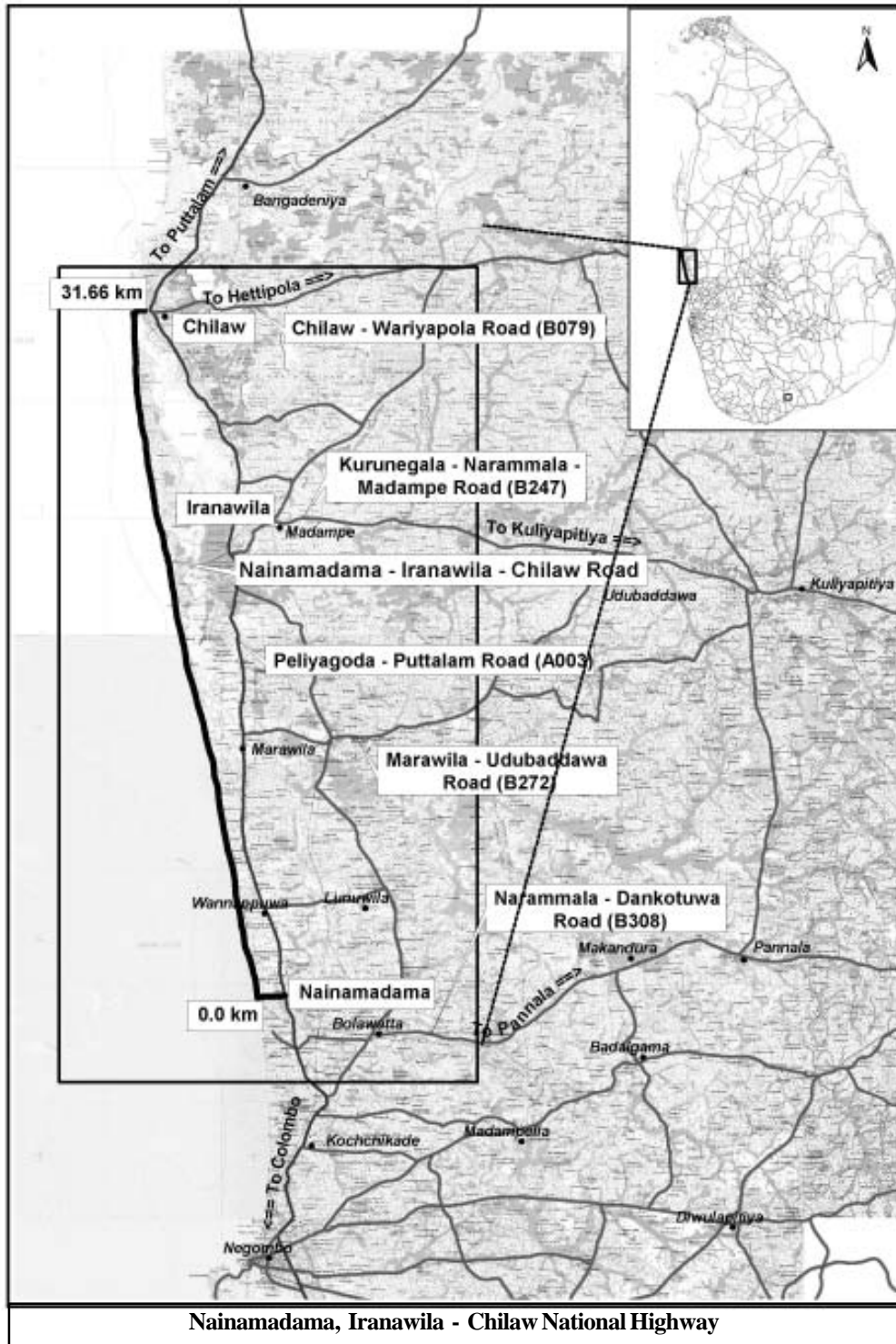
(v) Building Limit alongside the National Highway : Fifteen metres (15.00m) from the centre of the carriageway of National Highway.

The Name by which the National Highway is identified : Puliyankulam - Mullaittivu National Highway



**(A) Plan specifying the land area of Nainamadama - Iranawila - Chilaw National Highway**

- (i) (1) Province : North Western  
(2) District : Puttalam



(ii) Junctions along the National Highway :

Serial No.	Name of the Junctions	Chainage At Km	Roads connected at the Junction & Type			
			Left		Right	
			Type/ Ownership	Connecting to	Type/ Ownership	Connecting to
1	Nainamadama	0 + 000	NH	Peliyagoda	NH	Puttalam
2		13 + 860	-	-	PSR	Thalwila
3	Thoduwawa	18 + 160	-	-	PCR	Mahawewa
4	Iranawila	23 + 360	-	-	Private	Iranawila Voice of America Road
5	Chilaw Market	31 + 660	PCR	Sea Beach Road	PCR	Bridge Street

Type :- NH = National Highway, PCR = Provincial Council Road, PSR = Pradeshiya Sabha Road

(iii) Road Components of the National Highway:

A) Culverts :

Type of Culverts	No.
Hume Pipes	1
Box	1

B) Bridges :

Bridge No.	Name of the Bridge	Name of the River/Stream	Length of Bridge (m)	Type	Carriage way width (m)
11/1	Thoduwawa	Lunu Oya	85.60	PSC	4.10

(iv) Length of National Highway : 31.660km

(v) Building Limit alongside the National Highway : Fifteen metres (15.00m) from the centre of the carriageway of National Highway.

(B) The Name by which the National Highway is identified : Nainamadama - Iranawila - Chilaw National Highway