



ශ්‍රී ලංකා ප්‍රජාතාන්ත්‍රික සමාජවාදී ජනරජයේ ගැසට් පත්‍රය  
අති විශේෂ

# The Gazette of the Democratic Socialist Republic of Sri Lanka

## EXTRAORDINARY

අංක 2162/14 - 2020 පෙබරවාරි මස 10 වැනි සඳුදා - 2020.02.10  
No. 2162/14 - MONDAY, FEBRUARY 10, 2020

(Published by Authority)

### PART I : SECTION (I) — GENERAL

#### Government Notifications

CEYLON ELECTRICITY BOARD ACT, No. 17 of 1969

#### Order under Section 57

BY virtue of powers vested in me by Section 57 of Ceylon Electricity Board Act, No. 17 of 1969, I, Mahinda Amaraweera, Minister of Power & Energy, do by this order, approve the proposed acquisition of land required by the Ceylon Electricity Board and described in the schedule hereto.

MAHINDA AMARAWEEERA,  
Minister of Power & Energy.

28th January, 2020.

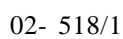
#### SCHEDULE

The land situated in the village of Maravanpulavu in Grama Sevaka Division of Maravanpulavu, in the Divisional Secretary's Division of Thenmaradchi/Chavakachcheri, in the Maravanpulavu parish of Navatkuli Kovitpattu, in the Administrative District of Jaffna, in the Province of Northern Sri Lanka containing in extent of 1.2825 hectares shown in the sketch No. CEB/EPT/CWPP/RFPI/WTGI dated 2019.03.11 prepared by Ceylon Electricity Board and demarcated by the coordinates A (9° 38' 6.25"N, 80° 7' 24.56"E), B (9° 38' 4.78"N, 80° 7' 27.15"E), C (9° 38' 3.55"N, 80° 7' 26.55"E), D (9° 38' 3.18"N, 80° 7' 27.26"E), E (9° 38' 0.91"N, 80° 7' 26.22"E), F (9° 38' 2.68"N, 80° 7' 22.81"E), bounded as follows.

*North* : By Lane  
*East* : Land Claimed by Sinnathamby Muththulingam  
*South* : Access Road  
*West* : Lands claimed by Murukaiya, Sanmugam Kalithash, Sanmuganathan Parameshvari, Atpuththaraja Rajani and others

*Claimed by* : Ceylex Engineering (Private) Limited





**CEYLON ELECTRICITY BOARD ACT, No.17 of 1969**

**Order under Section 57**

BY virtue of powers vested in me by Section 57 of Ceylon Electricity Board Act, No. 17 of 1969, I, Mahinda Amaraweera, Minister of Power & Energy, do by this order, approve the proposed acquisition of land required by the Ceylon Electricity Board and described in the schedule hereto.

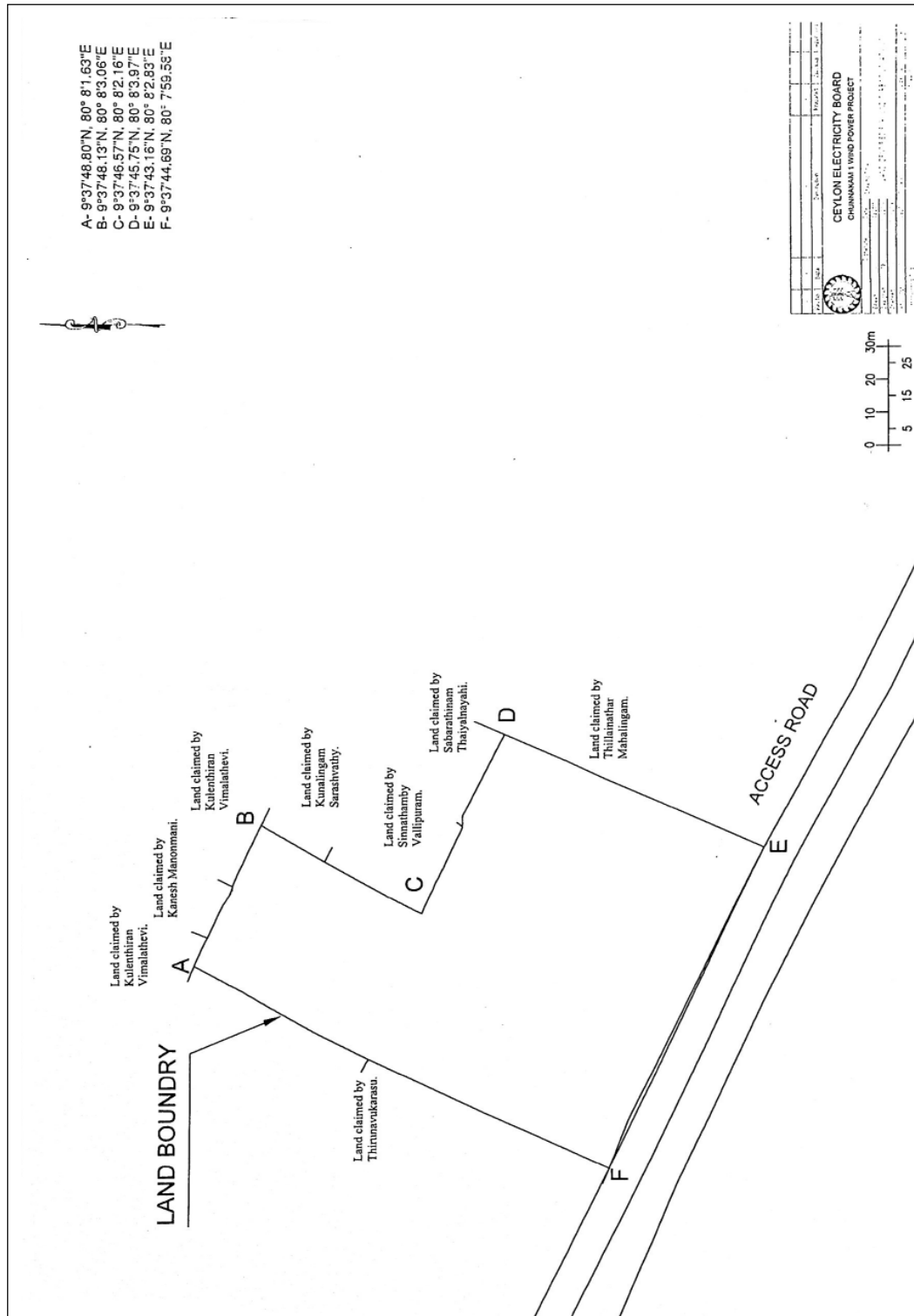
MAHINDA AMARAWEEERA,  
Minister of Power & Energy.

28th January, 2020.

**SCHEDULE**

The land situated in the village of Maravanpulavu in Grama Sevaka Division of Maravanpulavu, in the Divisional Secretary's Division of Thenmaradchi/Chavakachcheri, in the Maravanpulavu parish of Navatkuli Kovitpattu, in the Administrative District of Jaffna, in the Province of Northern Sri Lanka containing in extent of 1.1945 hectares shown the sketch No. CEB/EPT/CWPP/RFP1/WTG2 dated 2019.03.11 prepared by Ceylon Electricity Board and demarcated by the coordinates. A (9°37'48.80"N, 80° 8' 1.63"E), B (9°37'48.13"N, 80° 8' 3.06"E), C (9°37'46.57"N, 80° 8' 2.16"E), D (9°37'45.75"N, 80° 8' 3.97"E), E (9°37'43.16"N, 80° 8' 2.83"E), F (9°37'44.69"N, 80° 7' 59.58"E), bounded as follows.

- North* : Lands claimed by Kulenthiran Vimalathevi, Kanesh Manonmani, Kulenthiran Vimalathevi, Kunalingam Sarashvathy, Sinnathamby Vallipuram and Sabarathinam Thaiyalnayahi
- East* : Land claimed by Thillainathar Mahalingam
- South* : Access Road
- West* : Lands claimed by Thirunavukarasu
- Claimed by* : Ceylex Engineering (Private) Limited



**CEYLON ELECTRICITY BOARD ACT, No. 17 of 1969**

**Order under Section 57**

BY virtue of powers vested in me by Section 57 of Ceylon Electricity Board Act, No. 17 of 1969, I, Mahinda Amaraweera, Minister of Power & Energy, do by this order, approve the proposed acquisition of land required by the Ceylon Electricity Board and described in the schedule hereto.

MAHINDA AMARAWEEERA,  
Minister of Power & Energy.

28th January, 2020.

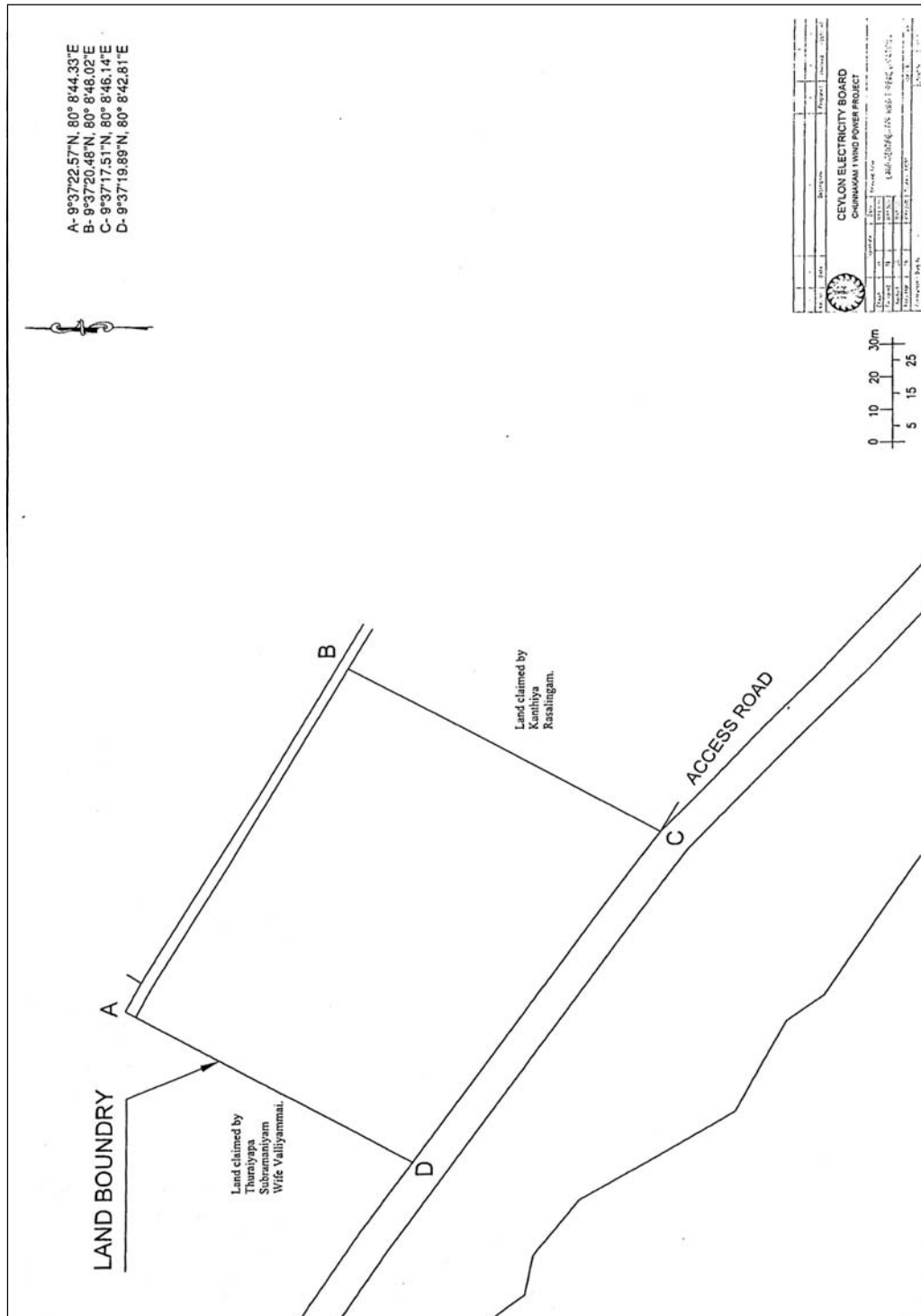
**SCHEDULE**

The land situated in the village of Thanankilapu in Grama Sevaka Division of Thanankilapu, in the Divisional Secretary's Division of Thenmaradchi/Chavakachcheri, in the Maravanpulavu parish of Chavakachcheri Kovitpattu, in the Administrative District of Jaffna, in the Province of Northern Sri Lanka containing in extent of 1.2453 hectares shown in the sketch No. CEB/EPT/CWPP/RFP1 /WTG4 dated 2019.03.11 prepared by Ceylon Electricity Board and demarcated by the coordinates A (9°37'22.57"N, 80° 8'44.33"E), B (9°37'20.48"N, 80° 8'48.02"E), C (9°37'17.51"N, 80° 8'46.14"E), D (9°37'19.89"N, 80° 8'42.81"E) bounded as follows.

*North* : Lane to Main Road  
*East* : Land claimed by Kanthiya Rasalingam  
*South* : Access Road  
*West* : Land claimed by Thuraiyapa Subramaniam and Wife Valliyammai  
*Claimed by* : Ceylex Engineering (Private) Limited

6A

I කොටස : (I) ඡේදය - ශ්‍රී ලංකා ප්‍රජාතාන්ත්‍රික සමාජවාදී ජනරජයේ අති විශේෂ ගැසට් පත්‍රය - 2020.02.10  
PART I: SEC. (I) - GAZETTE EXTRAORDINARY OF THE DEMOCRATIC SOCIALIST REPUBLIC OF SRI LANKA - 10.02.2020



**CEYLON ELECTRICITY BOARD ACT, No. 17 of 1969**

**Order under Section 57**

BY virtue of powers vested in me by Section 57 of Ceylon Electricity Board Act, No. 17 of 1969, I, Mahinda Amaraweera, Minister of Power & Energy, do by this order, approve the proposed acquisition of land required by the Ceylon Electricity Board and described in the schedule hereto.

MAHINDA AMARAWEEERA,  
Minister of Power & Energy.

28th January, 2020.

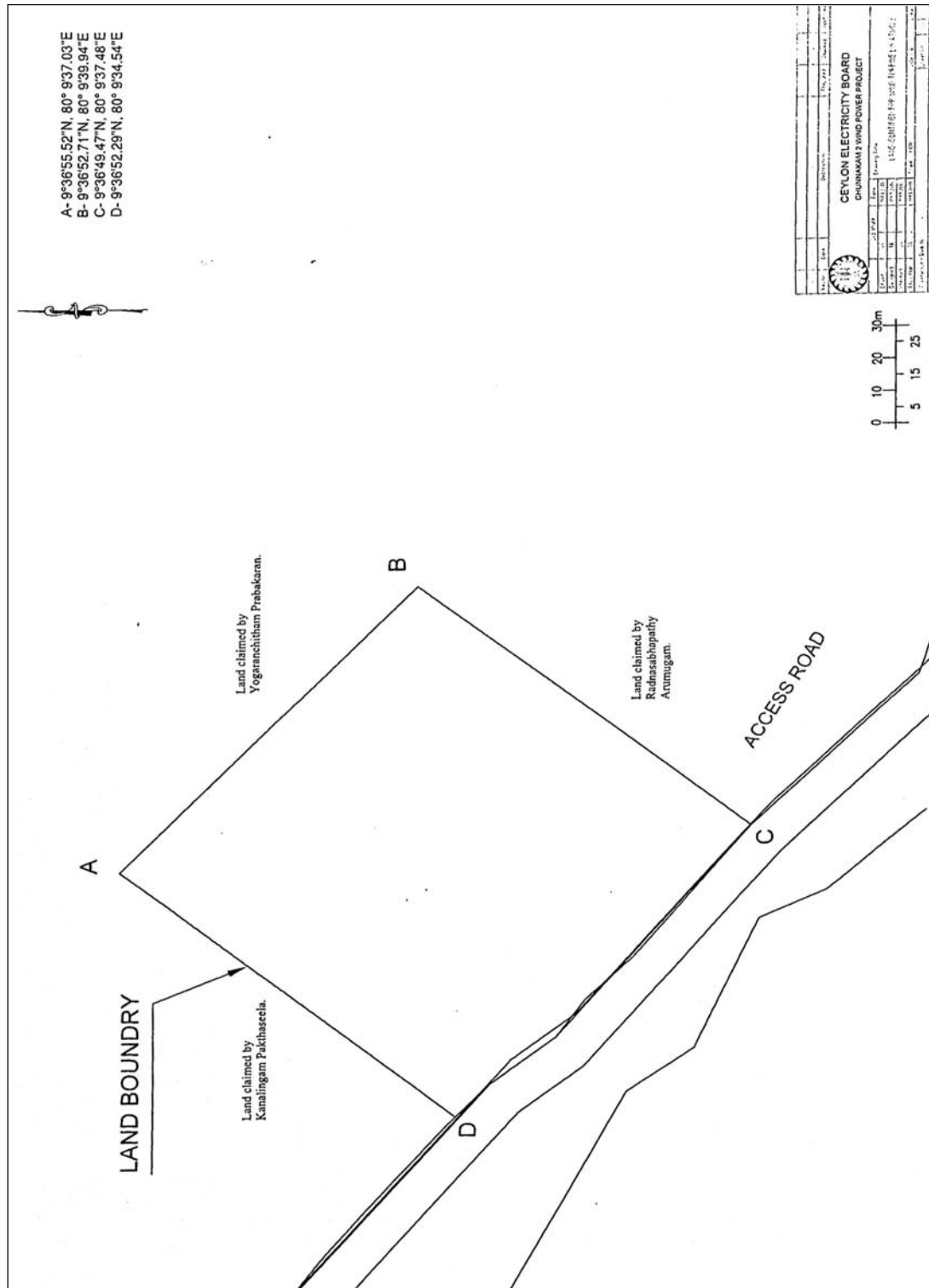
**SCHEDULE**

The land situated in the village of Thanankilapu in Grama Sevaka Division of Thanankilapu, in the Divisional Secretary's Division of Thenmaradchi/Chavakachcheri, in the Thanankilapu parish of Chavakachcheri Kovitpattu, in the Administrative District of Jaffna, in the Province of Northern Sri Lanka containing in extent of 1.5679 hectares shown in the sketch No. CEB/EPT/CWPP/RFP2/WTG3 dated 2019.03.11 prepared by Ceylon Electricity Board and demarcated by the coordinates A (9°36'55.52"N, 80° 9'37.03"E), B (9°36'52.71"N, 80° 9'39.94"E), C (9°36'49.47"N, 80° 9'37.48"E), D (9°36'52.29"N, 80° 9'34.54"E) bounded as follows.

*North* : Land claimed by Yogaranchitham Prabakaran  
*East* : Land claimed by Radnasabhpathy Arumugam  
*South* : Access Road  
*West* : Land claimed by Kanalingam Pakthaseela  
*Claimed by* : Ceylex Engineering (Private) Limited

8A

I කොටස : (I) ඡේදය - ශ්‍රී ලංකා ප්‍රජාතාන්ත්‍රික සමාජවාදී ජනරජයේ අති විශේෂ ගැසට් පත්‍රය - 2020.02.10  
PART I: SEC. (I) - GAZETTE EXTRAORDINARY OF THE DEMOCRATIC SOCIALIST REPUBLIC OF SRI LANKA - 10.02.2020





**CEYLON ELECTRICITY BOARD ACT, No.17 of 1969**

**Order under Section 57**

BY virtue of powers vested in me by Section 57 of Ceylon Electricity Board Act, No. 17 of 1969, I, Mahinda Amaraweera, Minister of Power & Energy, do by this order, approve the proposed acquisition of land required by the Ceylon Electricity Board and described in the schedule hereto.

MAHINDA AMARAWEEERA,  
Minister of Power & Energy.

28th January, 2020.

**SCHEDULE**

The land situated in the village of Thanankilapu in Grama Sevaka Division of Thanankilapu, in the Divisional Secretary's Division of Thenmaradchi/Chavakachcheri, in the Thanankilapu parish of Chavakachcheri Kovitpattu, in the Administrative District of Jaffna, in the Province of Northern Sri Lanka containing in extent of 1.5623 hectares shown in the sketch No. CEB/EPT/CWPP/RFP2/WTG4 dated 2019.03.11 prepared by Ceylon Electricity Board and demarcated by the A (9°36'42.00"N, 80°10'0.23"E), B (9°36'40.23"N, 80°10'3.93"E), C (9°36'36.56"N, 80°10'2.23"E), D (9°36'38.34"N, 80°9'58.53"E) bounded as follows.

*North* : Land claimed by Nagalingam Loganathan, Nagalingam Pathmanathan, Nagalingam Kamalathevy, Nagalingam Gankathevy, Vasanthathevy Jeyakumar

*East* : Access Road

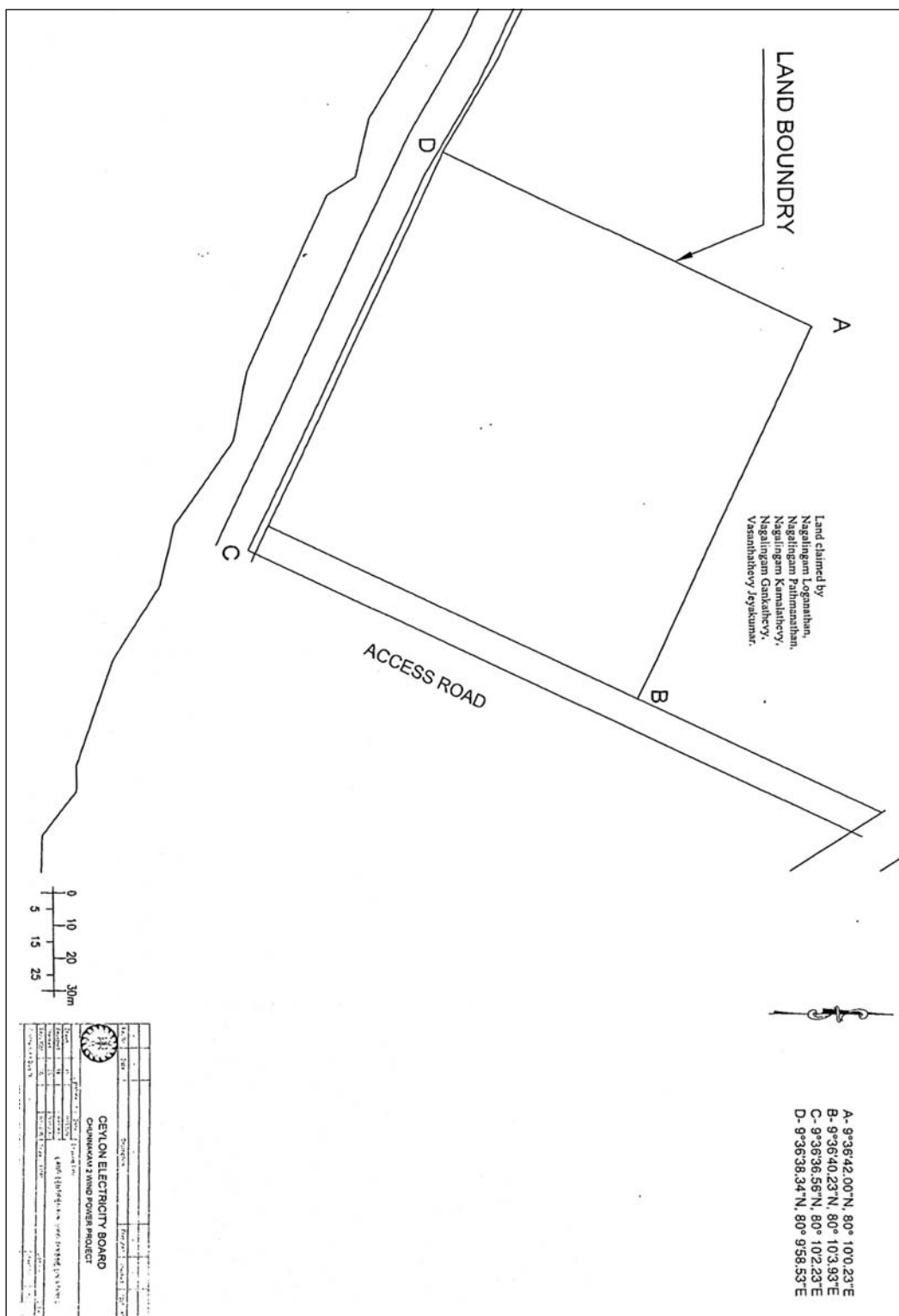
*South* : Access Road

*West* : Land claimed by Nagalingam Loganathan, Nagalingam Pathmanathan, Nagalingam Kamalathevy, Nagalingam Gankathevy, Vasanthathevy Jeyakumar.

*Claimed by* : Ceylex Engineering (Private) Limited

C (9°36'36.56"N, 80°10'2.23"E), D (9°36'38.34"N, 80°9'58.53"E)

இலங்கை வட மாகாணம், யாழ்ப்பாண மாவட்டம், கோவில்பற்று சாவகச்சேரி இறை தென்மராட்சி/சாவகச்சேரி பிரதேச செயலாளர் பிரிவு தனங்கிழப்பு கிராம அலுவலர் பிரிவு, தனங்கிழப்பு கிராமத்தில் அமைந்துள்ள காணி, இலங்கை மின்சார சபை மூலம் தயாரிக்கப்பட்ட 2019.03.11 ஆந் திகதிய CEB/EPT/CWPP/RFP2/WTG4 ஆம் இலக்க பரும்படி வரைபடத்தில் காட்டப்பட்ட ஆயுத்தொலைவு 1.5623 ஹெக்டயார் விஸ்தீரணமுள்ள காணியின் எல்லைகள் :



**CEYLON ELECTRICITY BOARD ACT, No. 17 of 1969**

**Order under Section 57**

BY virtue of powers vested in me by Section 57 of Ceylon Electricity Board Act, No. 17 of 1969, I, Mahinda Amaraweera, Minister of Power & Energy, do by this order, approve the proposed acquisition of land required by the Ceylon Electricity Board and described in the schedule hereto.

MAHINDA AMARAWEEERA,  
Minister of Power & Energy.

28th January, 2020.

**SCHEDULE**

The land situated in the village of Maravanpulavu in Grama Sevaka Division of Maravanpulavu, in the Divisional Secretary's Division of Thenmaradchi/Chavakachcheri, in the Thanankilappu parish of Chavakachcheri Kovitpattu, in the Administrative District of Jaffna, in the Province of Northern Sri Lanka containing in extent of 1.2285 hectares shown in the sketch No. CEB/EPT/CWPP/RFP1/WTG3 dated 2019.03.11 prepared by Ceylon Electricity Board and demarcated by the coordinates A (9°37'32.34"N, 80°8'29.23"E), B (9°37'32.06"N, 80°8'29.68"E), C (9°37'33.09"N, 80°8'30.25"E), D(9°37'31.71"N, 80°8'32.95"E), E(9°37'27.96"N 80°8'30.70"E), F (9°37'29.71"N, 80°8'27.62"E) , E (9°37'27.96"N, 80°8'30.70"E), F (9°37'29.71"N, 80°8'27.62"E) bounded as follows.

- North* : Land claimed by Sabapathy Rakunathan Mallikathevi, Ponnampalam Sarojinithevi, Sabapathi Sivarasa and Thirunavukarasu Ketheshvaran
- East* : Land claimed by Ponnampalam Sarojinithevi
- South* : Access Road
- West* : Land claimed by Sukunarasa Mahaladsumy
- Claimed by* : Ceylex Engineering (Private) Limited

