

Note.— (i) Part IV(A) of the *Gazette* No. 2061 of 02.03.2018 was not published.

(ii) The list of Registered Veterinary Surgeons up to 31.12.2017 has been published in Part VI of this *Gazette* in English Language only.

ශ්‍රී ලංකා ප්‍රජාතාන්ත්‍රික සමාජවාදී ජනරජයේ ගැසට් පත්‍රය

The Gazette of the Democratic Socialist Republic of Sri Lanka

අංක 2,062 - 2018 මාර්තු මස 09 වැනි සිකුරාදා - 2018.03.09
No. 2,062 - FRIDAY, MARCH 09, 2018

(Published by Authority)

PART IV (B) — LOCAL GOVERNMENT

(Separate paging is given to each language of every Part in order that it may be filed separately)

	PAGE		PAGE
Posts - Vacant	304	Notices under the Local Authorities Elections Ordinance ...	—
Examinations, Results of Examinations, &c.	—	Revenue & Expenditure Returns	—
Notices - calling for Tenders	—	Budgets	—
Local Government Notifications	308	Miscellaneous Notices	344
By-Laws	—		

Note.— Chaya Foundation (Incorporation) Bill was published as a supplement to the Part II of the *Gazette of the Democratic Socialist Republic of Sri Lanka* of February 23, 2017.

IMPORTANT NOTICE REGARDING ACCEPTANCE OF NOTICES FOR PUBLICATION IN THE WEEKLY “GAZETTE”

ATTENTION is drawn to the Notification appearing in the 1st week of every month, regarding the latest dates and times of acceptance of Notices for publication in the weekly *Gazettes*, at the end of every weekly *Gazette* of Democratic Socialist Republic of Sri Lanka.

All Notices to be published in the weekly *Gazettes* shall close at 12.00 noon of each Friday, two weeks before the date of publication. All Government Departments, Corporations, Boards, etc. are hereby advised that Notifications fixing closing dates and times of applications in respect of Post-vacancies, Examinations, Tender Notices and dates and times of Auction Sales, etc. should be prepared by giving adequate time both from the date of despatch of notices to Govt. Press and from the date of publication, thereby enabling those interested in the contents of such notices to actively and positively participate please note that inquiries and complaints made in respect of corrections pertaining to notification will not be entertained after **three months** from the date of publication.

All Notices to be published in the weekly *Gazette* should reach Government Press two weeks before the date of publication *i.e.* Notices for publication in the weekly *Gazette* of 29th March, 2018 should reach Government Press on or before 12.00 noon on 16th March, 2018.

Electronic Transactions Act, No. 19 of 2006 - Section 9

“Where any Act or Enactment provides that any proclamation, rule, regulation, order, by-law, notification or other matter shall be published in the Gazette, then such requirement shall be deemed to have been satisfied if such rule, regulation, order, by-law, notification or other matter is published in an electronic form of the Gazette.”.

GANGANI LIYANAGE,
Government Printer (Acting).

Department of Govt. Printing,
Colombo 08,
01st January, 2018.

This Gazette can be downloaded from www.documents.gov.lk



Posts – Vacant

MAHANUWARA KADAWATH SATHARA AND GANGAWATA KORALE PRADESHIYA SABHA

APPLICATIONS are hereby called for recruitment to the following vacant posts existing in the Mahanuwara Kadawath Sathara and Gangawata Korale Pradeshiya Sabha, who possess the under mentioned qualifications.

<i>Serial No.</i>	<i>Posts</i>	<i>Number of Vacancies</i>	<i>Service</i>
1	Driver III	01	Driver Services (Primary and Skilled) of the Local Government Institutions – Central Province
2	Sanitary Labourers III	01	Primary Services (unskilled) of the Local Government Institutions – Central Province
3	Work/ Field Labourers III	01	

02. *Salary Scale.*– The Salary Scale entitled for these posts are mentioned below:

	<i>Post</i>	<i>Salary Code No</i>	<i>Salary Scale</i>	<i>Efficiency Bar</i>
1	Driver III	PL 3 – 2016	Rs. 25,790-10 x 270-10 x 300 - 10x330 - 12 x 350 – 38,990/- Entitle for the salary mentioned in the Schedule II of the Public Administration Circular No. PL 03, and dated 25.02.2016. The salary scale will come in to effect fully, from 01.01.2020	Should be completed within three years of recruitment.
2	Sanitary Labourers III	PL 1 – 2016	Rs. 24,250-10 x 250-10 x 270 - 10x300 - 12 x 330 – Rs. 36,410/-	Should be completed within three years of recruitment.
3	Work/ Field Labourers III		Entitle for the salary mentioned in the Schedule II of the Public Administration Circular No. PL 03, and dated 25.02.2016. The salary scale will come in to effect fully, from 01.01.2020	

03. *Terms of Employment :*

- (i) These posts are permanent and pensionable.
- (ii) Contribution should be made to widow's/ widower's and orphan's pension scheme.
Applicants should abide the Government policy decisions regarding the pension scheme, taken in future.
- (iii) These appointments will be subjected to a period of probation for 03 years.
- (iv) In addition to the Official Language, joined in the Government Service, the other Official Languages proficiency shall be obtained within 05 years of recruitment, under Public Administration Circular No. 01/2014, dated 21.01.2014.
- (v) In addition to the Service Statue, procedure of Public Service Commission, Establishment Code of the Democratic Socialist Republic of Sri Lanka, Financial Regulations, Government, Provincial Council, Department of Local Government and the Secretary to the Pradeshiya Sabha laid down time to time, with terms and conditions of recruitment, appointments should comply with orders that may be laid down by the Central Province Public Service Commission.
- (vi) The conditions mentioned in the Chapter II of the Establishment Code, related to the recruitment, will be applicable.

04. Qualifications Required :

04.01. Required qualifications for the Post of Driver

Basic Qualifications :

- (i) Should be a citizen of Sri Lanka.
- (ii) Should establish most immediate 03 years of permanent residency within the authority areas of Mahanuwara Kadawath Sathara and Gangawata Korale Pradeshiya Sabha to the closing date the applications are accepted. (if sufficient applications not found in authority areas, only the adjoining Local Government Institution residents will be considered)
- (iii) The age limit is not less than 18 years and not more than 45 years at the closing date of applications. (Upper age limit will not applicable to the applicants those who are presently employed permanently in Government institutions).
- (iv) Should have an excellent moral character.
- (v) Should possess a sound knowledge in Highway Code.
- (vi) All the qualifications required to the recruitment should be completed at the closing date of application.

Educational Qualifications :

- (i) Should have passed minimum six subjects, in not more than two sittings in the General Certificate of Education Ordinary Level Examinations, with minimum 02 Credit passes. Out of that, 05 subjects should be passed in same sitting.

Professional Qualifications :

- (i) Should possess Grade D driving license and G 1 driving license issued by the Commissioner General of Motor Traffic. (Possessing J Grade driving license is treated as additional qualifications)

Physical Qualifications :

- (i) Should have an excellent eye sight and physically sound.
- (ii) Minimum height 05 feet and 02 ½ inches.

Experience :

- (i) Shall count minimum three years experience after obtaining driving license. (Experience should be proven by certificates)

04.02. Qualifications for Sanitary Labourers and Work/ Field Labourers

Basic Qualifications :

- (i) Should be a citizen of Sri Lanka with excellent moral character.
- (ii) Should establish most immediate 03 years of permanent residency within the authority areas of Mahanuwara Kadawath Sathara and Gangawata Korale Pradeshiya Sabha to the closing date the applicants are accepted. (if sufficient applications not found in authority areas, only the adjoining Local Government Institution residents will be considered)
- (iii) The age limits is not less than 18 years and not more than 45 years at the closing date of applications. (Upper age limit will not applicable to the applicants those who are presently employed permanently in Government institutions).

- (vi) All the qualifications required to the recruitment should be completed at the closing date of application.
- (v) For Sanitary Labourers, should possess experience in Government or private institutions working in Waste Management, and for Work/ Field Labourers should possess experience in Government or private institutions in Road Cleaning and Maintenance.

Educational Qualifications :

- (i) Should have passed minimum six subjects in not more than two sittings in the G.C.E. Ordinary Level Examination Level with minimum two Credit passes. Out of that 05 subjects shall count in same sitting.
- (ii) If there are no sufficient applicants found with qualifications required, the qualification will be reduced to Grade 05, according to the Amendment 01 of the Service Statute, dated 22.09.2015.

Physical Qualifications :

- (i) Every applicant shall possess excellent eye sight and physically sound.
- (ii) Should possess good health condition to serve in any part of the Island.

05. Method of Recruitment :

- 05.01. The applicants, who possess all the qualifications required for recruitment, will be called for a structural interview. The date and time of the interview will be notified later. Applicants should be kept ready with following certificates to forward in the interview, with photo copies.
 - (i) First copy of Birth Certificate
 - (ii) National Identity Card
 - (iii) Driving License for the post of Driver
 - (iv) First copies of Educational Qualifications
 - (v) School Leaving Certificates
 - (vi) A recent certificate from the Grama Niladhari
 - (vii) Two recent character certificates
 - (viii) Certificate to prove the Professional competencies
 - (ix) Service certificates and Lettes
- 05.02. The most qualified for the post Sanitary/ Labourers and Work/ Field Labourers the highest scorer of merit from the structured interview shall be selected and enlisted.
- 05.03. All the applicants who faced the structural interview for the post of driver, shall be subjected to a written test. The highest scorers from the written examination shall subjected to a trade test, and the most qualified in the trade test shall be selected under merit and enlisted.

06. Method of Application :

- 06.01. If applying few vacancies, shall submit one application for every post.
- 06.02. Applications prepared according to the specimen given below on both sides of A4 paper, should be sent only under Registered cover, to **The Secretary, Mahanuwara Kadawath Sathara and Gangawata Korale Pradeshiya Sabha, Ampitiya**, on or before 23.03.2018.
- 06.03. The post applied should be marked clearly on the top left hand corner of the envelop enclosing the application.
- 06.04. The incomplete applications and not received within prescribed date will be not considered.

- 06.5. Applicant's signature should be attested by a Principal of a Government school, a Justice of Peace, a Commissioner of Oaths, a Notary Public, a Commissioned Officer of the Armed Forces, a high rank officer of the Police Service or a permanent Government servant drawing more than Rs. 2,37,060/- as annual salary.
- 06.6. Officers already in the Government service or Provincial Public Services should forward their applications through their Heads of Institutions.
- 06.7. The Secretary to the Mahanuwara Kadawath Sathara and Gangawata Korale Pradeshiya Sabha shall decide the number of vacancies and effective date of appointments. And the Secretary to the Pradeshiya Sabha reserve all such powers to delay or alter such recruitment or cancel or amend this notification after calling applications or during such process.

Secretary,
Mahanuwara Kadawath Sathara and
Gangawata Korale Pradeshiya Sabha,
Ampitiya.

Office of the Mahanuwara Kadawath Sathara,
and Gangawata Korale Pradeshiya Sabha,
20th February 2018.

For office use

Mahanuwara Kadawath Sathara and Gangawata Korale Pradeshiya Sabha

RECRUITMENT TO THE POST OF

01. 1.1. Name with Initials :_____.
- 1.2. Names denoted by the Initials :_____.
02. 2.1. Permanent Address :_____.
- 2.2. Official Address if presently working in Government service :_____.
03. 3.1. Date of Birth :_____.
- 3.2. Age as at the closing date of application : Years :_____. Months :_____. Days :_____.
04. National Identity Card Number :_____.
05. Telephone Number :_____.
06. Sex : Male/ Female :_____.
07. Educational Qualifications :
- 7.1. School Attended :
- 7.2. G.C.E. (Ordinary Level) Examination
- Year: Index No:

[illegible]

08. Professional Qualifications :_____.

09. Experience of service :_____.

10. I do hereby declare that the particulars furnished by me in this application are true and correct to the best of my knowledge and belief. I am aware that I am liable to be disqualified before the appointment, if the information furnished by me are found to be false as per the condition of recruitment, and I am liable to dismiss, if it is detected after selection to the post.

_____,
Signature of Applicant.

Date :_____.

11. Attestation of the Signature of the Applicant :

I hereby certify that the applicant Mr./Mrs./Miss who submits this application is known to me personally and that he/she place his/her signature in my presence on today.

_____,
Signature of Attestor.

Date :_____.

Name :_____.

Designation :_____.

Address :_____.

(Place the Official Seal)

12. Recommendation of Head of the Department for candidates currently employed in Public/ Provincial Public Service :

I certify that the applicant, Mr./Mrs./Miss is currently employed at Ministry/ Department/ Institution of as a and no disciplinary action has been taken against her/him for the nearest years and if she/he is selected for this post she/he can be released from the current position that she/he holds.

_____,
Signature of the Head of the Department/Ministry/Institution.

Date :_____.

03-434

Local Government Notifications

YATINUWARA PRADESHIYA SABHA

Notification under Section 24(1) of Pradeshiya Sabha Act, No. 15 of 1987

It is hereby notified in terms of Section 24 of Pradeshiya Sabha Act, No. 15 of 1987 that the roads mentioned in the Schedule herein is published as a part of roads belonging to Yatinuwara Pradeshiya Sabha in the District of Kandy in the Central Province

It is hereby notified that if there is any objection against the roads by the so called general public or the land owners who oppose are hereby announced to rove their ownership within one month time from this notification published in the *Gazette* in terms of Section 24(2) of Pradeshiya Sabha Act, No. 15 of 1987.

If there is any objection not submitted within this period I do hereby declare to the General Public that the roads mentioned in the following Schedule are belonging to the Yatinuwara Pradeshiya Sabha and maintained thereafter

W.A.L THUSARI JAYARATNA,
Secretary,
Yatinuwara Pradeshiya Sabha.

Yatinuwara Pradeshiya Sabha
Embilmeegama
Pilimalalawa.

Serial No.	Name of the Road	Grama Niladhari Division	Starting point	Finishing point	Left side	Right side	Length m	Width m	Plan No.
01	Fourth Lane	Pahala Mudaliwatta	From Mudaliwatta Up to the Starting point of Fourth Lane in the Pradeshiya Sabha Road towards Railway Line (adjoining stream)	Up to Deepaloka Viharaya	L.A. Saamakumara D .R Wijeratna Banda K.A Podi Banda D.R. Muthumenike D.R.S.S. Seneviratna M.S.P. Anulawathi L.A. Rupasinghe H.P.W. Dilushi Wickramasinghe	S.M.P Paulraj K.A Muthumenike K.A Tikiri Banda K.A Muthu Banda J.L Hector K D Tikiri Banda R .G Wijedasa	300m	2.43m	3615

03-259

SEETHAWAKAPURA URBAN COUNCIL

Notice

I as Seretary and Authorised officer of powers, activities and functions of Seethawakapura Urban Council hereby declare according to powers vested in me under Section 44(1) and 46 of the Urban Council Ordinance (Chap.255) and according to decision No. 1239 dated 06.02.2018 the under mentioned road situated within the administrative limits of Seethawakapura Urban Council surveyed by Licenced Surveyor M.D. Piyasiri and futher declare that the legal Authority on all matters pertaining to it shall be the Seethawakapura Urban Council.

Secretary,
Authorised implementation officer of powers activities and
functions of Seethawakapura Urban Council.

Office of Seethawakapura Urban Council,
22nd February, 2018.

<i>Plan No. & Date</i>	<i>Name of the Road</i>	<i>Extent of the road</i>	<i>G.N. Division</i>	<i>Width of the Road (according to plan)</i>	<i>Boundaries According to the schedule</i>
No. 2961 1995/06/30	Diyahodwatta	0.2960 Hec. (02R. 37.0P.)	432D Kotahara	3.00m- 9.00m	North U.C. Road (Kotahara Road) Lot Nos. A,B & C of the Plan No. 2961 East Land belonging to C.E.B. Lot No. B& A of the Plan No. 2961 South Lot Nos. A&B of the Plan No. 2961 West Lot Nos. A & B of the Plan No. 2961

03-535

KARAINAGAR PRADESHIYA SABHA

Declaration of Names and details of Roads

IN terms of Section 24(03) of Pradeshiya Sabha Act, No. 15 of 1987 as per the decision (administrative order) No. 18 dated 14.02.2018 of Karainagar Pradeshiya Sabha in Jaffna District, by virtue of powers vested in Karainagar Pradeshiya Sabha as per Pradeshiya Sabha Act roads under mentioned Schedule published as the roads belong to Karainagar Pradeshiya Sabha.

S. URUTHIRASAMPAVAN,
Secretary,
Karainagar Pradeshiya Sabha.

ROAD BELONGING TO NORTH SUB OFFICE AREA OF AUTHORITY

<i>No.</i>	<i>Name of the Road</i>	<i>Length in m.</i>	<i>Width in m.</i>	<i>Street line length in m.</i>	<i>Start location</i>	<i>End location</i>
49	Makenthiram Veethy	2,090	5.0	6m.	Karainagar Circular Road (B197)	Sea side, Kovalam Veethy
76	Suvami Murukesan Road	800	5.5	3m.	Kovalam Road	Arumanaiodai Kulam

03-429

PRADESHIYA SABHA -RIDEEGAMA

Publishing the Accepted Standard By-Laws

IT is hereby notified to the General Public, that the powers vested in Pradeshiya Sabha to impose the Standard By-Laws in related to the blocking out lands by the para. (b) and (d) of the ix Section of the Section 126 and Section 93 of the said Act to be read with the Section 122 of the Act No. 15 of 1987, Local Government Institutes (Standard By-Laws) Act, No. 6 of 1952 and in terms of powers of the Section (3) of Local Government Institutes (Standard By-Laws) Act, No. 6 of 1952, that

it has been decided to hold and accept the following Standard By-Laws under the Decision No. 2032 of the Committee of Policies and taking Decisions held on 27.11.2017 by Rideegama Pradeshiya Sabha.

J. A. AJITH KUMARASINGHE,
Secretary,
Pradeshiya Sabha, Rideegama.

30th January, 2018.

DECISION

In terms of powers vested in me, under Sub-section (3) of Section 9 of the said Pradeshiya Sabha Act, No. 15 of 1987. I, as the Secretary of said Pradeshiya Sabha, do hereby notify that I have decided to apply the Standard By-Laws related to the Development of Houses & Properties and blocking out and selling Lands in the Limit of Rideegama Pradeshiya Sabha by the Notice published,

- (i) In the (Extraordinary) *Gazette* of the Democratic Socialist Republic of Sri Lanka bearing No. 1888/22 and dated 01.10.2014,
- (ii) In the (Extraordinary) *Gazette* of the Democratic Socialist Republic of Sri Lanka bearing No. 1898/28 and dated 20.01.2015, and
- (iii) In the (Extraordinary) *Gazette* of the Democratic Socialist Republic of Sri Lanka bearing No. 1929/45 and dated 28.08.2015, which

Complied by the Minister of In-charge of the subject of the Local Government Institutes in the North Western Provincial Council, in terms of powers vested in the Minister of In-charge of the subject of the Local Government Institutes in the North Western Provincial Council under the Section 2 of the Local Government Institutes(Standard By-laws) Act, No. 6 of 1952 (Chapter 261) to be read with Sub-section 1 (b) of Section 2 of the Provincial Council (consequential Provisions) Act, No. 12 of 1989.

03-432

NIKAWERATIYA PRADESHIYA SABHA

Notice made under Section 21 (1) of Pradeshiya Sabha Act, No. 15 of 1987

IT has been decided that it is suitable to proclaim the roads mentioned in the Schedule given below as roads belonging to Nikaweratiya Pradeshiya Sabha in Kurunegala District North Western Provincial Council in terms of Section 25 (1) and 25 (1) of Pradeshiya Sabha Act, No. 15 of 1987.

If there are objections by the general public residing within the Nikaweratiya Pradeshiya Sabha limit and land owners claiming right of the land relevant to these roads should take action to prove their right within three months from the date of this *Gazette* Notification under section 24 (2) of Pradeshiya Sabha Act, No. 15 of 1987.

S. A. S. SAMAN PRIYANTHA,
Secretary,
Nikaweratiya Pradeshiya Sabha,

At Nikaweratiya,
15th December, 2017.

SCHEDULE

No.	Name of the Road	Road			Surveyor Name	Plan No. and Date
		Beginning	End	Length (K.M.)		
01	Alawaka Telamichchan Ala asala dewata margaya	Puttalam road	Land of P.M. Perera	0.165	A.M.A. Kolitha Bandara	NK/PS/04/1/04/03/03/2017-01

Tracing No :- නික/ප්‍රා/04/11/04/03/2017-01

Survey of Roads - Nikaweratiya Pradeshiya Sabha

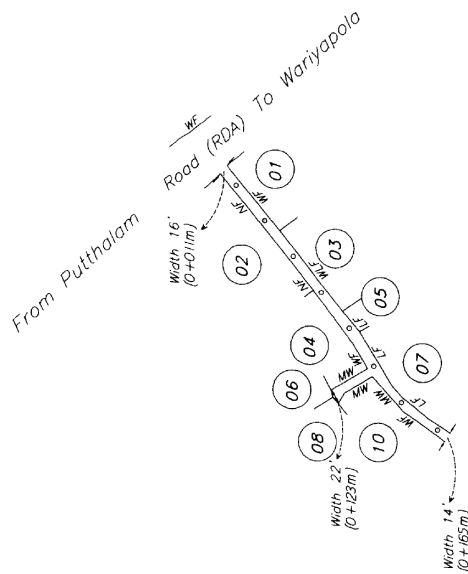
Letter Number of
Nikaweratiya Pradeshiya Sabha

:- නික/ප්‍රා/04/11/04/03/03

Scale 1:2000

Name of Road : Telamichchan Ela asala Dewata Margu
 Length of Road : 0.165 Km
 Beginning of Road : Puththalam Road
 End of Road : Land of P.B.Perera
 D.S.Division : Nikaweratiya

Reference	
BW	Boundary Wall
LF	Live Fence
MDn	Masonry Drain
WF	Wire Fence
WLF	Wire Live Fence
RW	Retaining Wall
U	Uncertain
NF	Net Fence
B	Bank
Road(RDA)	Road (Road Development Authority)
Road(PS)	Road (Pradeshiya Saba)



Schedule of Boundaries

Boundaries on Right(Even No.s)	Boundaries on Left(Odd No.s)
02. Land of A.M.Punchibanda	01. Land of W.N.M.S.Fernando
04. Land of H.P.D.Chandrasena	03. Land of Liyanage
06. Land of M.C.Samara Kumari	05. Land of Upul Peris
08. Land of W.N.A.Fernando	07. Land of K.G.G.Jayathissa
10. Land of P.B.Perera	

Surveyed & Drawn By :-

A.M.L.Kalitha Bandara

Licensed Surveyor

From March 2017 to May 2017

NIKAWERATIYA PRADESHIYA SABHA

Notice made under section 21 (1) of Pradeshiya Sabha Act, No. 15 of 1987

IT has been decided that is suitable to proclaim the roads mention in the Schedule given below as roads belongs to Nikaweratiya Pradeshiya Sabha in Kurunegala District North Western Provincial Council in terms of Section 25 (1) of and 25 (1) of Pradeshiya Sabha Act No. 15 of 1987.

If there are objection by the general public resist within the Nikaweratiya Pradeshiya Sabha limit and land owners claims right of the land relevant to these roads should take action to prove there right within three month from date at this *Gazette* Notification under section 24 (2) of Pradeshiya Sabha Act, No. 15 of 1987.

S. A. S. SAMAN PRIYANTHA,
Secretary,
Nikaweratiya Pradeshiya Sabha,

At Nikaweratiya,
15th December, 2017.

No	Name of the Road	Road			Surveyor Name	Plan No. and Date
		Beginning	End	Length (K.M.)		
01	Nikaweratiya Widyartha Mawatha	Puttalam road	Land of T.M. Thennakoon	0.268	A.M.A. Kolitha Bandara	NK/PS/04/1/04/03/03/2017-02

Tracing No :- නික/ප්‍රා/ස/04/1/04/03/03/2017-02

Survey of Roads - Nikaweratiya Pradeshiya Sabha

Letter Number of Acquisition No :- නික/ප්‍රා/ස/04/1/04/03/03

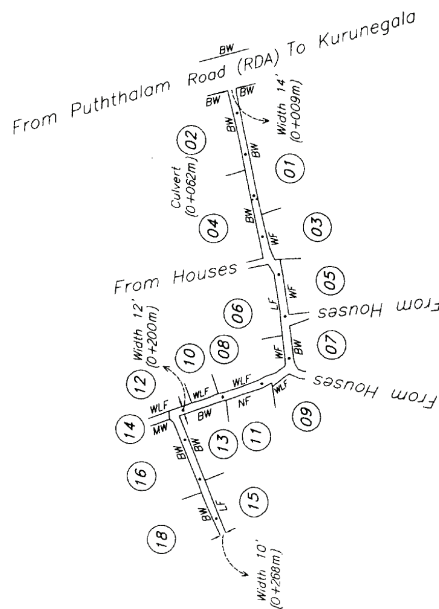
Scale 1:2000

Name of Road : Nikaweratiya Widyartha Mawatha
 Length of Road : 0.268Km
 Beginning of Road : Puththalam Road
 End of Road : Land of T.M.Thennakoon
 D.S.Division : Nikaweratiya

Reference	Boundary
BW	Boundary Wall
LF	Live Fence
MDn	Masonry Drain
WF	Wire Fence
WLF	Wire Live Fence
RW	Retaining Wall
U	Uncertain
NF	Net Fence
B	Bank
Road(RDA)	Road (Road Development Authority)
Road(PS)	Road (Pradeshiya Saba)

Schedule of Boundaries

Boundaries on Right(Even No.s)	Boundaries on Left(Odd No.s)
02. Land of W.Sampath Siriwardana	01. Land of N.O.M.Nirasha
04. Land of W.S.P.Siriwardana	03. Land of N.Narayakkara
06. Achini Grinding Mills	05. Land of W.P.Ranjani Pushpa
08. Land of J.K.Ranjith	07. Land of W.P.C.Lalani
10. Land of H.M.R.Gunadasa	09. Land of T.M.Jayathilaka
12. Land of H.M.Yasarathne	11. Land of W.B.Herathbanda
14. Land of H.M.Sirseni	13. Land of W.A.C.Dharmasiri
16. Land of G.Abeysinghe	15. Land of W.A.T.Kirthisiri
18. Land of T.M.Thennakoon	



Surveyed & Drawn By :-

A.M.L. Kolitha Bandara
 Registered Professional Surveyor & Leveller
 Court C. Registrar & Valuer
 Chikla Road, Wariyapoda.
 Reg No: 19971572

A.M.L. Kolitha Bandara
 Licenced Surveyor
 August 2017.

NIKAWERATIYA PRADESHIYA SABHA

Notice made under Section 21 (1) of Pradeshiya Sabha Act, No. 15 of 1987

IT has been decided that is suitable to proclaim the roads mention in the Schedule given below as roads belongs to Nikaweratiya Pradeshiya Sabha in Kurunegala District North Western Provincial Council in terms of Section 25 (1) of and 25 (1) of Pradeshiya Sabha Act, No. 15 of 1987.

If there are objection by the general public resist within the Nikaweratiya Pradeshiya Sabha limit and land owners claims right of the land relevant to these roads should take action to prove there right within three month from date at this *Gazette* Notification under Section 24 (2) of Pradeshiya Sabha Act, No. 15 of 1987.

S. A. S. SAMAN PRIYANTHA,
Secretary,
Nikaweratiya Pradeshiya Sabha,
Nikaweratiya.

At Nikaweratiya,
15th December, 2017.

No..	Name of the Road	Road			Surveyor Name	Plan No. and Date
		Beginning	End	Length (K.M.)		
01	Unagolla Diwullawa Road	Adigama Nabadewa Road	Kuruwikulama Road	4.643	A.M.A. Kolitha Bandara	NK/PS/04/1/04/03/03/2017-03

Part 1 out of 10 parts

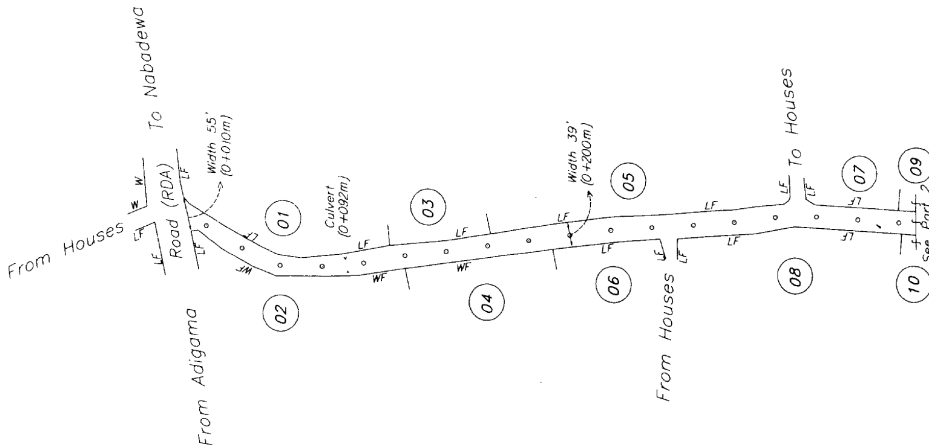
Tracing No :- නිවැරැත්/04/1/04/03/03/2017-03

Survey of Roads - Nikaweratiya Pradeshiya Sabha

Position No. :- Letter Number of Nikaweratiya Pradeshiya Sabha :- නිවැරැත්/04/1/04/03/03

Scale 1:2000

Name of Road : Unagolla, Diwullewa Road
 Length of Road : 4.643Km
 Beginning of Road : Adigama, Nabadewa Road
 End of Road : Kuruwikulama Road
 D.S. Division : Rosnayakapura



Reference	Boundary
BW	Boundary Wall
LF	Live Fence
MDn	Masonry Drain
WF	Wire Fence
WLF	Wire Live Fence
RW	Retaining Wall
U	Uncertain
NF	Net Fence
B	Bank
Road(RDA)	Road (Road Development Authority)
Road(RS)	Road (Pradeshiya Soba)

Schedule of Boundaries

Boundaries on Right(Even No.s)	Boundaries on Left(Odd No.s)
02. Land of H.M.Herathbanda	01. Land of H.M.Somawathi
04. Land of Rombanda	03. Land of H.M.Pernawathi
06. Land of H.M.Ginadasa	05. Unagolla Sri Dammaroma Temple
08. Land of R.M.Dingiribanda	07. Land of K.P.Wikrama
10. Land of D.K.Ariyaratna	09. Land of S.D.Bandara

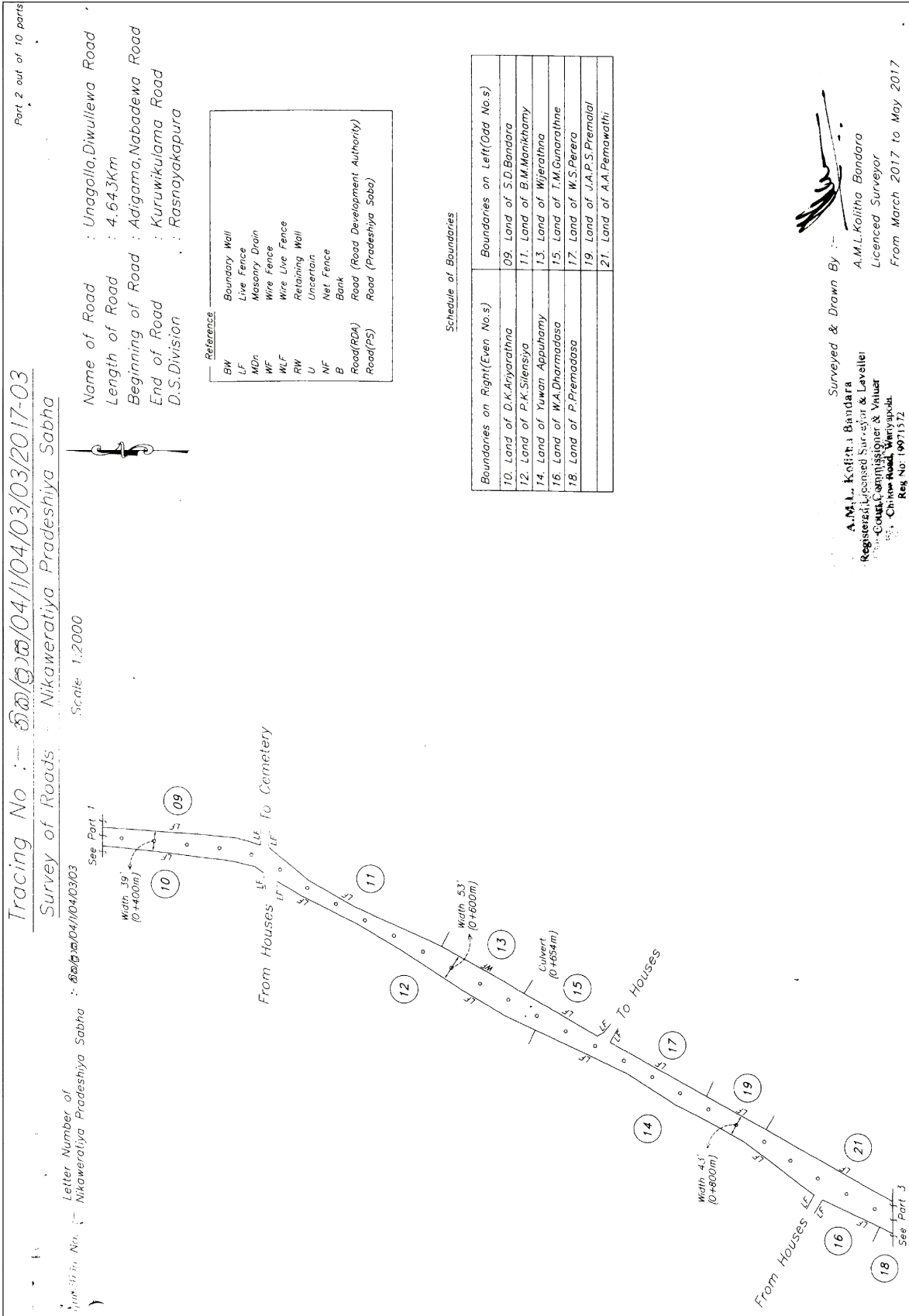
Surveyed & Drawn By :-

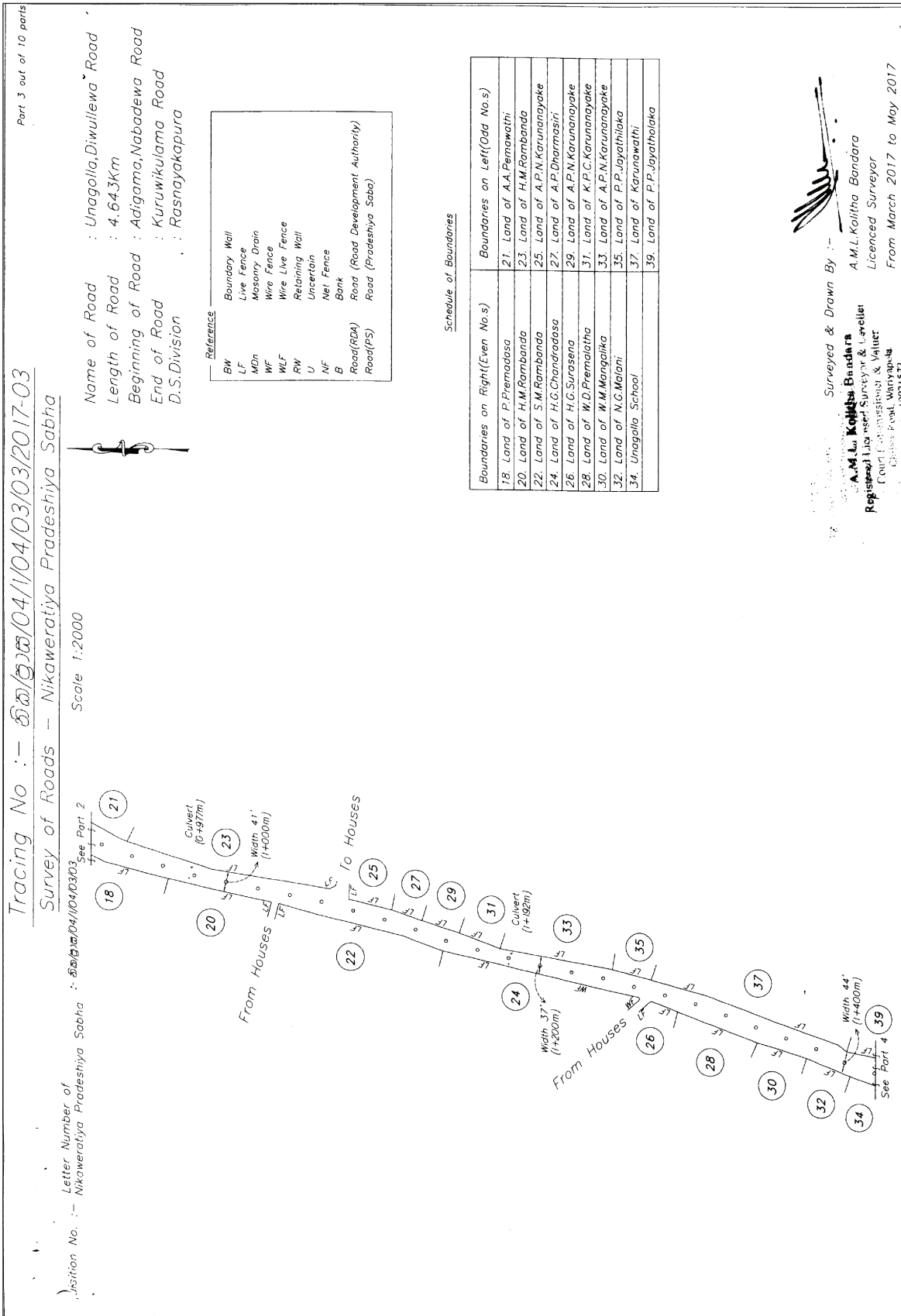
A.S.L. Kalitha Bandara
 Registered Licensed Surveyor & Valuer
 Chief Commissioner & Valuer
 Chieftain Road, Wariyapada.
 Reg No: 10001/17

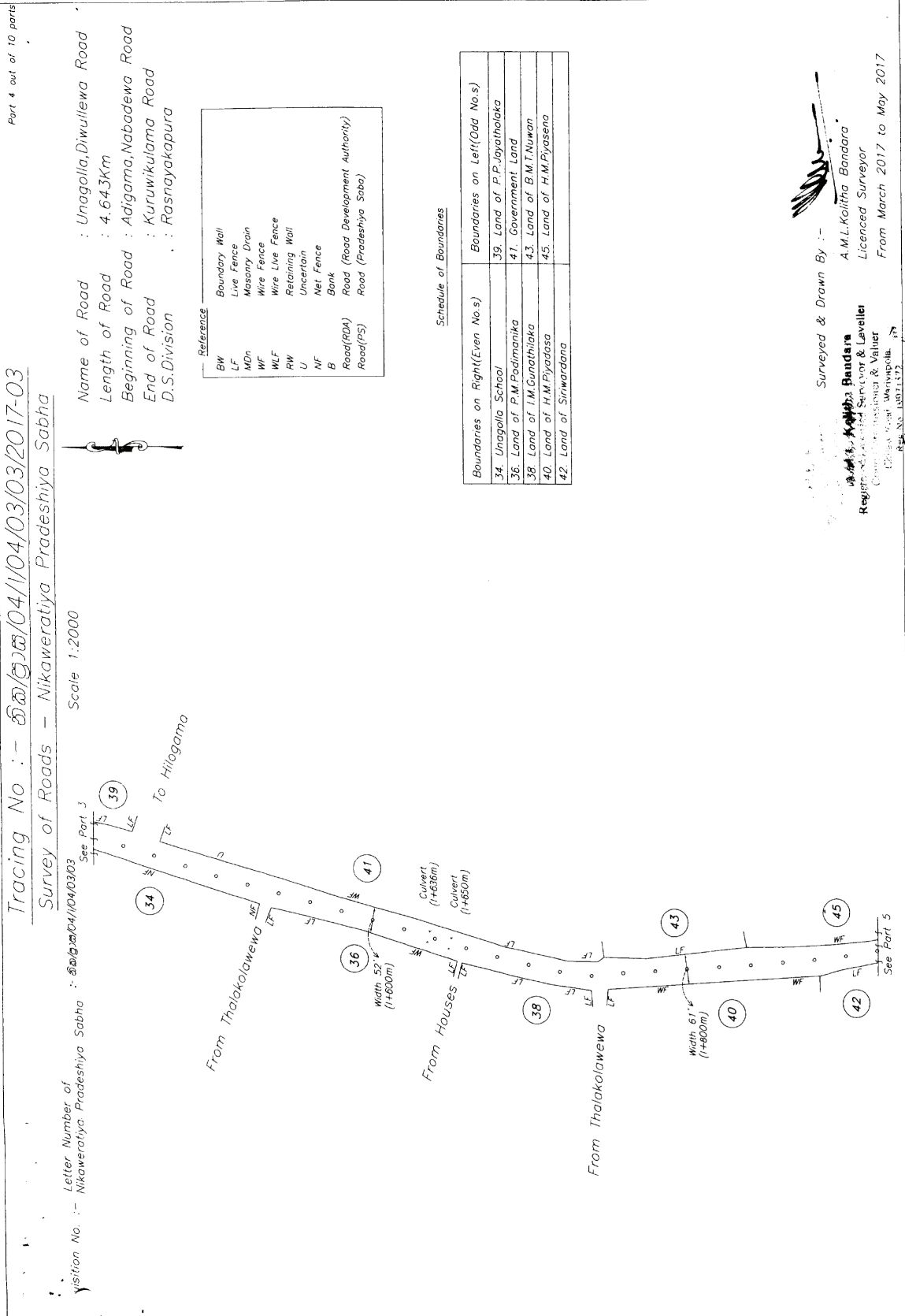
A.M.L. Kalitha Bandara


Licenced Surveyor

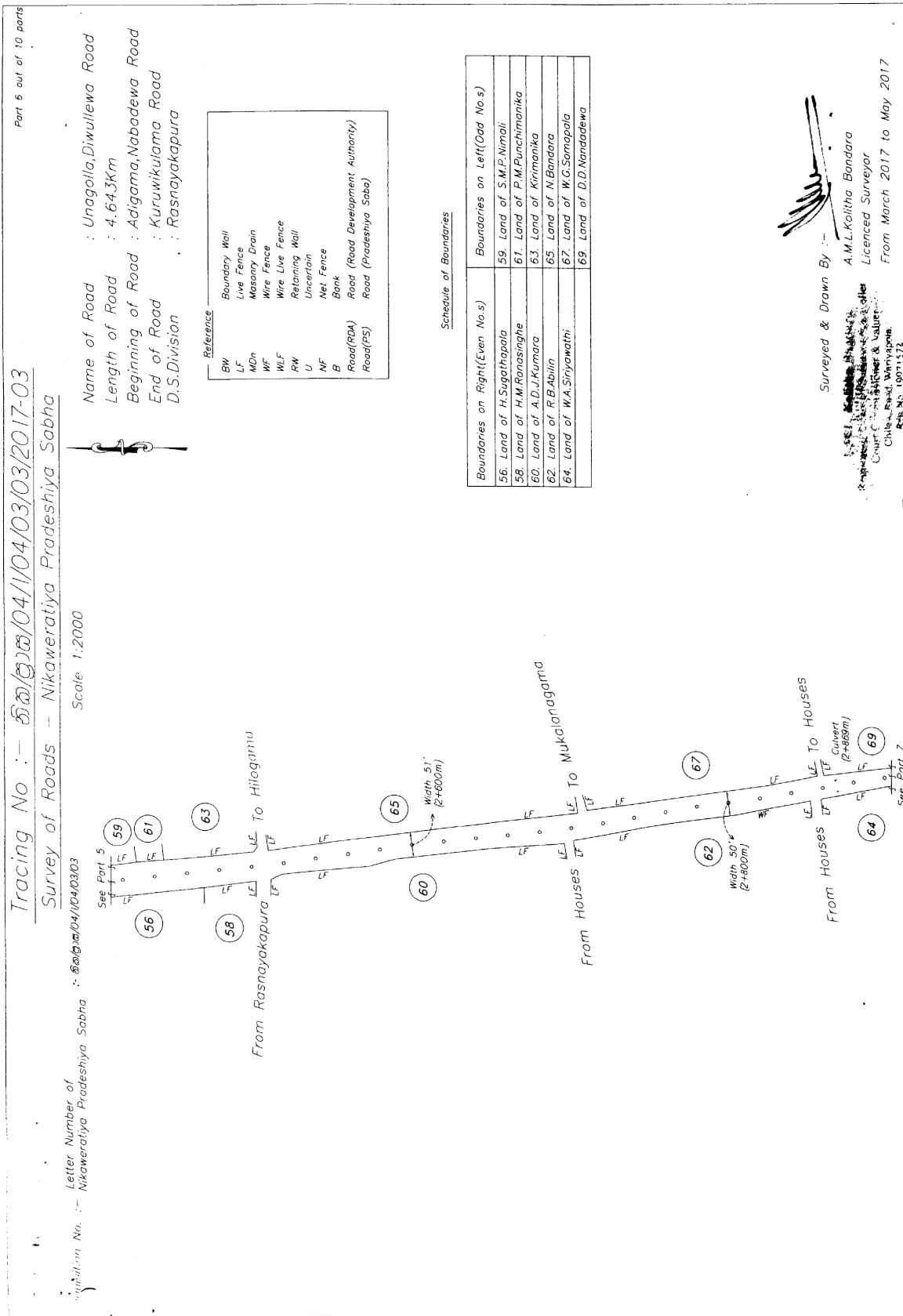
From March 2017 to May 2017

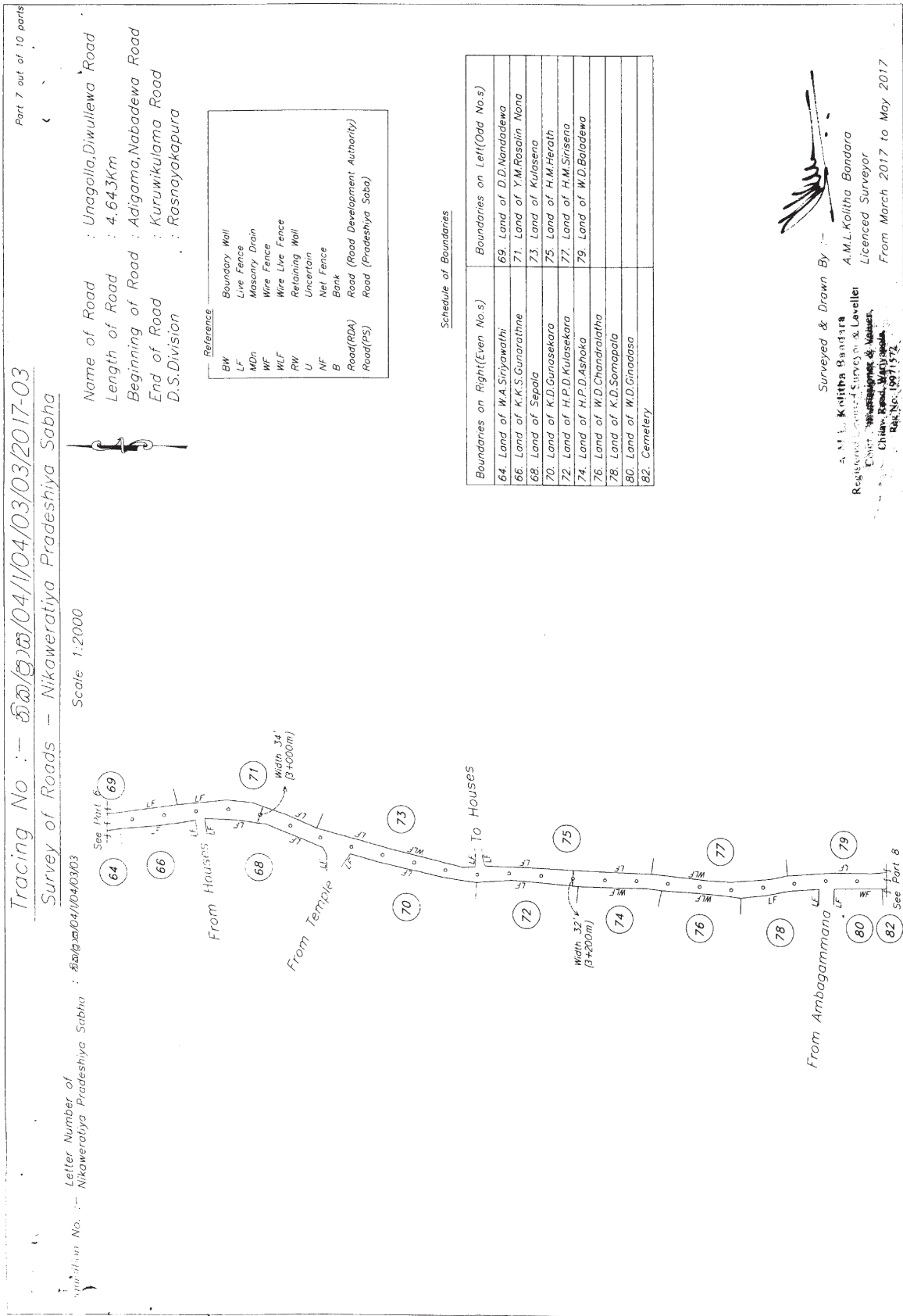


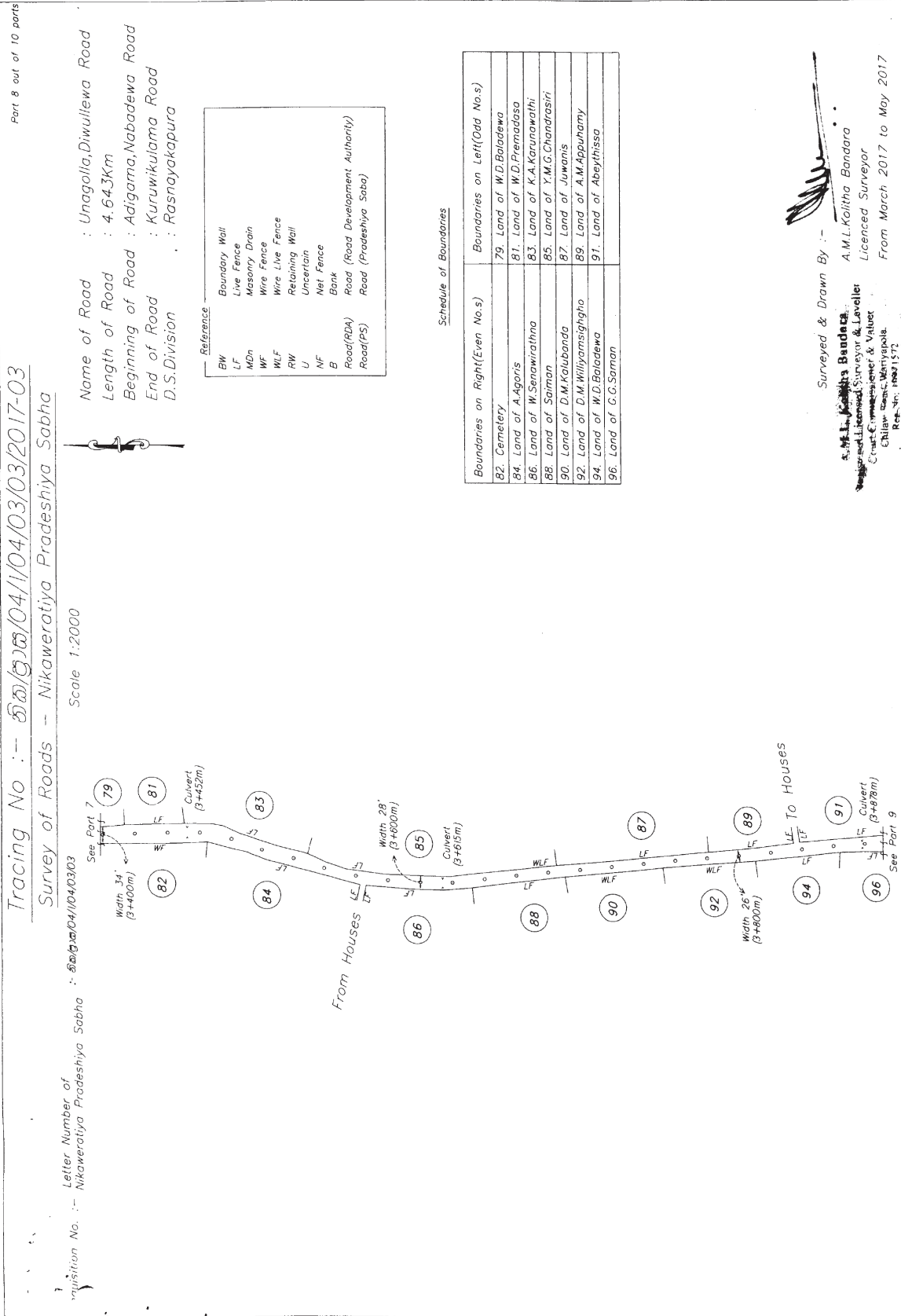


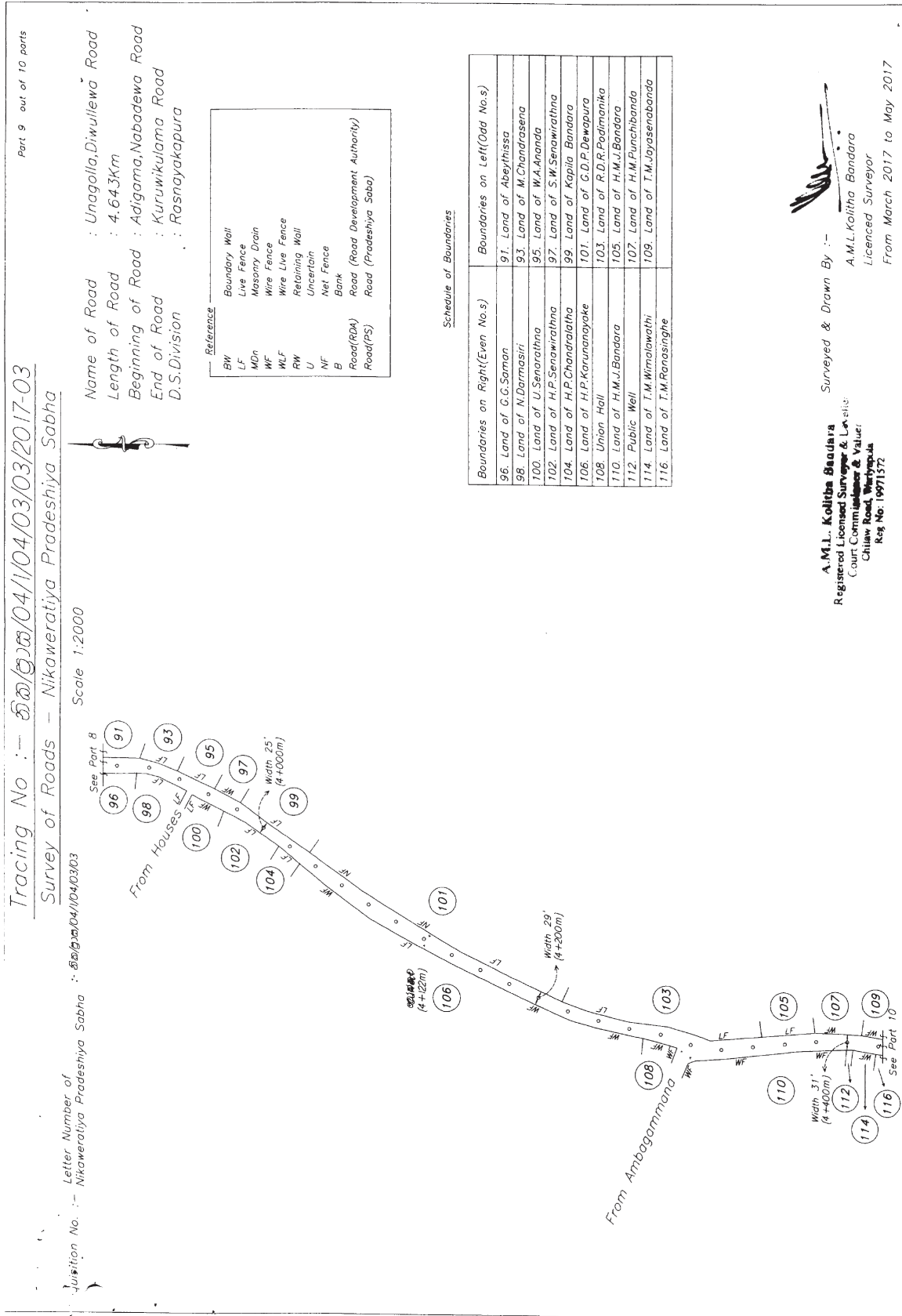












Part 10 out of 10 parts

Tracing No :- නික/ලුක/04/1/04/03/03/2017-03

Survey of Roads - Nikaweratiya Pradeshiya Sabha

Letter Number of Institution No :- නික/ලුක/04/1/04/03/03

Letter Number of Institution No :- නික/ලුක/04/1/04/03/03

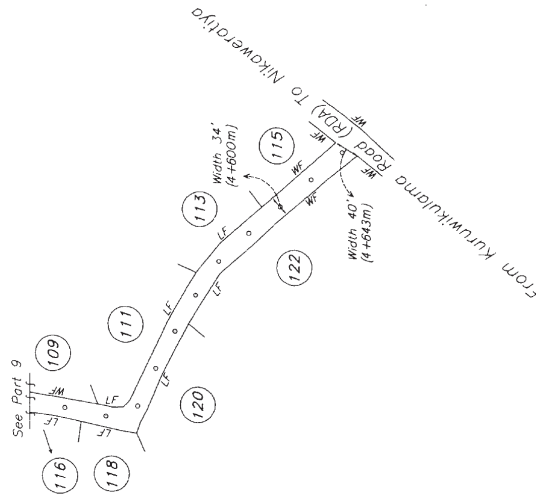
Scale 1:2000

Name of Road : Unagolla, Diwullewa Road
Length of Road : 4.643km
Beginning of Road : Adigama, Nabadewa Road
End of Road : Kuruwikulama Road
D.S. Division : Rasnayakapura

Reference	Boundary
BW	Boundary Wall
LF	Live Fence
MDn	Masonry Drain
WF	Wire Fence
WLF	Wire Live Fence
RW	Retaining Wall
U	Uncertain
NF	Net Fence
B	Bank
Road(RDA)	Road (Road Development Authority)
Road(PS)	Road (Pradeshiya Sabha)

Schedule of Boundaries

Boundaries on Right (Even No.s)	Boundaries on Left (Odd No.s)
116. Land of T.M. Ransinghe	109. Land of T.M. Jayasenabanda
118. Land of H.M. Tikiribanda	111. Land of H.M. Muthumanika
120. Land of W.M. Kapurubanda	113. Land of H.M. Mudiyanse
122. Land of H.M. Weerawimala	115. Land of H.M. Tikiribanda



Surveyed & Drawn By :-

A.M.L. Koliya Bandara
Registered Licensed Surveyor & Valuer
Court Commissioner & Valuer
Chilaw Road, Wariyapola
Reg No: 14971572

A.M.L. Koliya Bandara
Licenced Surveyor
From March 2017 to May 2017

NIKAWERATIYA PRADESHIYA SABHA

Notice made under section 21 (1) of Pradeshiya Sabha Act, No. 15 of 1987

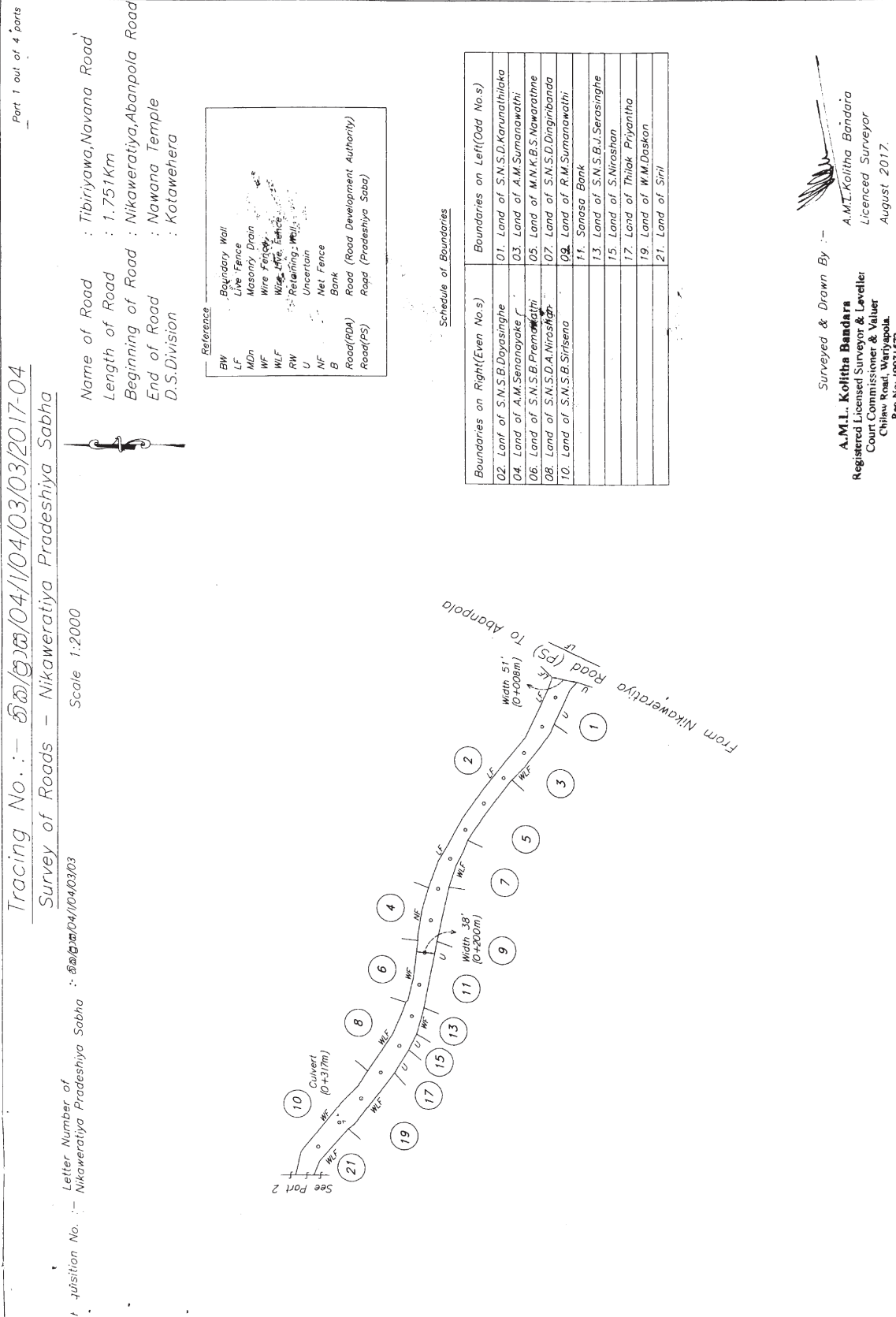
IT has been decided that is suitable to proclaim the roads mention in the Schedule given below as roads belongs to Nikaweratiya Pradeshiya Sabha in Kurunegala District North Western Provincial Council in terms of Section 25 (1) ද and 25 (1) ද Pradeshiya Sabha Act, No. 15 of 1987.

If there are objection by the general public resist within the Nikaweratiya Pradeshiya Sabha limit and land owners claims right of the land relevant to these roads should take action to prove there right within three month from date at this *Gazette* Notification under section 24 (2) of Pradeshiya Sabha Act, No. 15 of 1987.

S. A. S. SAMAN PRIYANTHA,
 Secretary,
 Nikaweratiya Pradeshiya Sabha,

At Nikaweratiya,
 15th December, 2017.

No.	Name of the Road	Road			Surveyor Name	Plan No. and Date
		Beginning	End	Length (K.M.)		
01	Thimbiriyawa Nawana road	Nikaweratiya Ambanpola road	Nawana temple	1.751	A.M.A. Kolitha Bandara	NK/PS/04/1/04/03/03/2017-04



Part 2 out of 4 parts

Tracing No. :- නික/ප්‍රාස/04/1/04/03/2017-04

Survey of Roads - Nikaweratiya Pradeshiya Sabha

Requisition No. :- නික/ප්‍රාස/04/1/04/03/03

Letter Number of

Nikaweratiya Pradeshiya Sabha

Scale 1:2000

Name of Road : Tibiriyawa, Navana Road
 Length of Road : 1.751Km
 Beginning of Road : Nikaweratiya, Abanpola Road
 End of Road : Nawana Temple
 D.S. Division : Kotawehera

Reference	
BW	Boundary Wall
LF	Live Fence
MDn	Masonry Drain
WF	Wire Fence
WLF	Wire Live Fence
RW	Retaining Wall
U	Uncertain
NF	Net Fence
B	Bank
Road(RDA)	Road (Road Development Authority)
Road(PS)	Road (Pradeshiya Sabo)

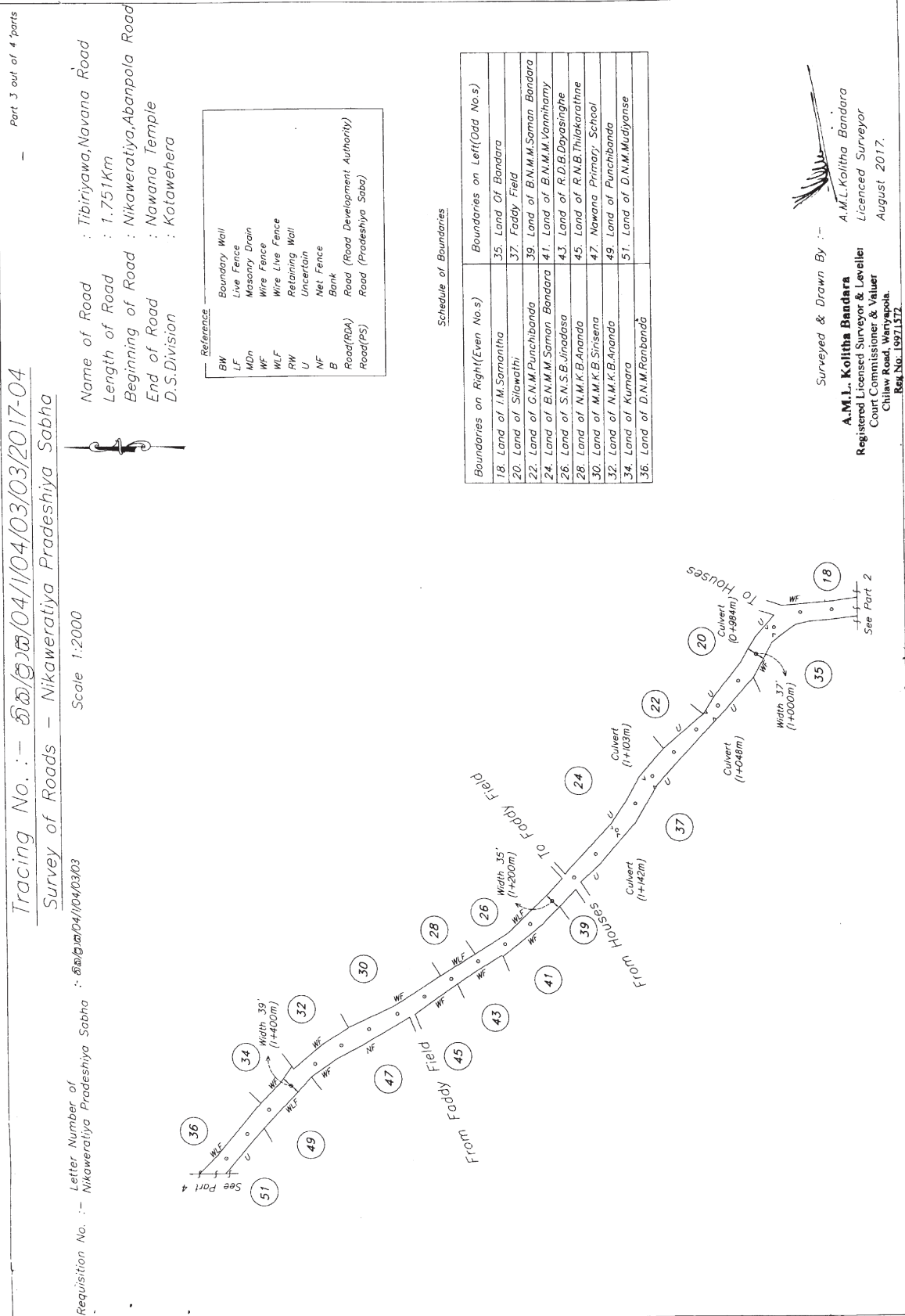
Schedule of Boundaries

Boundaries on Right(Even No.s)	Boundaries on Left(Odd No.s)
10. Land of S.N.S.B. Sirisena	21. Land of Siri
12. Land of S.N.S.B. Piyathika	23. Land of Semasinghe
14. Land of Ashoka	25. Land of S.N.S.B. Premawathi
16. Land of S.N.S.B. C. Kumarihamy	27. Land of W.M. Mudiyanse
18. Land of I.M. Samanatha	29. Faddy Field
	31. Land of Namol
	33. Land of Padimahaththaya
	35. Land of Bandura



Surveyed & Drawn By :-
 A.M.L. Kolitha Bandara
 Licensed Surveyor
 August 2017.

A.M.L. Kolitha Bandara
 Registered Licensed Surveyor & Valuer
 Court Commissioner & Valuer
 Chilaw Road, Wariyapola.
 Reg. No: 19971572



Tracing No :- නික/ප්‍රා/04/1/04/03/03/201/-04

Survey of Roads - Nikaweratiya Pradeshiya Sabha

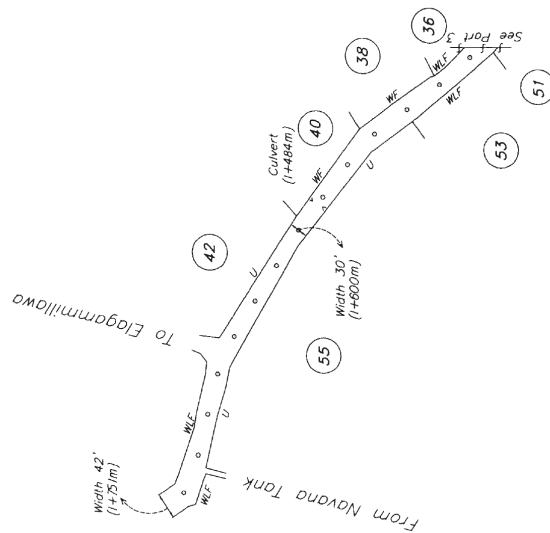
Requestion No :- Letter Number of
 Nikaweratiya Pradeshiya Sabha

:- නික/ප්‍රා/04/1/04/03/03

Scale 1:2000

Name of Road : Tibiriyawa, Navana Road
 Length of Road : 1.751Km
 Beginning of Road : Nikaweratiya, Abanpola Road
 End of Road : Nawana Temple
 D.S. Division : Kotawehera

Reference	
BW	Boundary Wall
LF	Live Fence
MDn	Masonry Drain
WF	Wire Fence
WLF	Wire Live Fence
RW	Retaining Wall
U	Uncertain
NF	Net Fence
B	Bank
Road(RD)	Road (Road Development Authority)
Road(PS)	Road (Pradeshiya Sabo)



Schedule of Boundaries

Boundaries on Right (Even No.s)	Boundaries on Left (Odd No.s)
36. Land of D.N.M. Ranbada	51. Land of D.N.M. Mudiyanse
38. Land of Bandula Kumara	53. Land of A.M. Aloysinghe
40. Land of Disanyaka	55. Nawana Temple
42. Nawana Playground	

Surveyed & Drawn By :-

A.M.L. Kolitha Bandara
 Registered Licensed Surveyor & Leveller
 Court Commissioner & Valuer
 Chulaw Road, Wariyapola.
 Reg. No. 10971372

A.M.L. Kolitha Bandara
 Licensed Surveyor
 August 2017.

NIKAWERATIYA PRADESHIYA SABHA

Notice made under Section 21 (1) of Pradeshiya Sabha Act, No. 15 of 1987

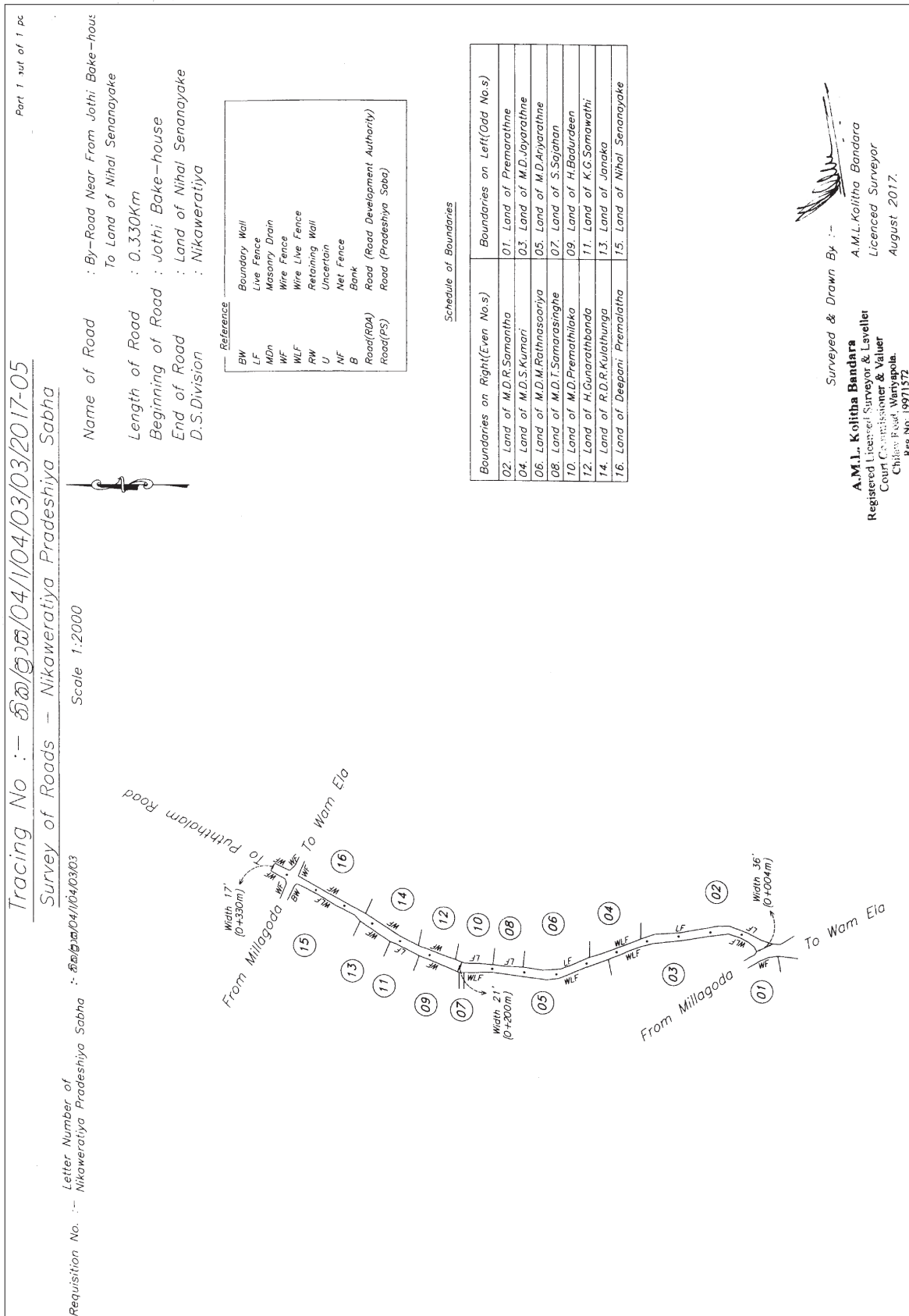
IT has been decided that is suitable to proclaim the roads mention in the Schedule given below as roads belongs to Nikaweratiya Pradeshiya Sabha in Kurunegala District North Western Provincial Council in terms of Section 25 (1) අ and 25 (1) ආ Pradeshiya Sabha Act, No. 15 of 1987.

If there are objection by the general public resist within the Nikaweratiya Pradeshiya Sabha limit and land owners claims right of the land relevant to these roads should take action to prove there right within three month from date at this Gazette Notification under Section 24 (2) of Pradeshiya Sabha Act, No. 15 of 1987.

S. A. S. SAMAN PRIYANTHA,
Secretary,
Nikaweratiya Pradeshiya Sabha,
Nikaweratiya.

At Nikaweratiya,
15th December, 2017.

No.	Name of the Road	Road			Surveyor Name	Plan No. and Date
		Beginning	End	Length (K.M.)		
01	By Road near from Jothi Bake – House to land of Nihal Senanayake	Jothi Bake – House	Land of Nihal Senanayake	0.330	A.M.A. Kolitha Bandara	NK/PS/04/1/04/03/03/2017-05



NIKAWERATIYA PRADESHIYA SABHA

Notice made under Section 21 (1) of Pradeshiya Sabha Act, No. 15 of 1987

IT has been decided that is suitable to proclaim the Roads mention in the Schedule given below as Roads belongs to Nikaweratiya Pradeshiya Sabha in Kurunegala District North Western Provincial Council in terms of Section 25 (1) of and 25 (1) of Pradeshiya Sabha Act, No. 15 of 1987.

If there are objection by the general public resist within the Nikaweratiya Pradeshiya Sabha limit and land owners claims right of the land relevant to these Roads should take action to prove there right within three month from date at this *Gazette* Notification under Section 24 (2) of Pradeshiya Sabha Act, No. 15 of 1987.

S. A. S. SAMAN PRIYANTHA,
Secretary,
Nikaweratiya Pradeshiya Sabha.

At Nikaweratiya,
15th December, 2017.

No.	Name of the Road	Road			Surveyor Name	Plan No. and Date
		Beginning	End	Length (K.M.)		
01	Hathigammana Road	Puttalam Road	Maha ela	1.000	A.M.A. Kolitha Bandara	NK/PS/04/1/04/03/03/2017-06

Part 1 out of 2 parts

Tracing No :- නික/ප්‍රා/ස/04/11/04/03/2017-06

Survey of Roads - Nikaweratiya Pradeshiya Sabha

Division No :- නික/ප්‍රා/ස/04/11/04/03/03

Letter Number of Nikaweratiya Pradeshiya Sabha

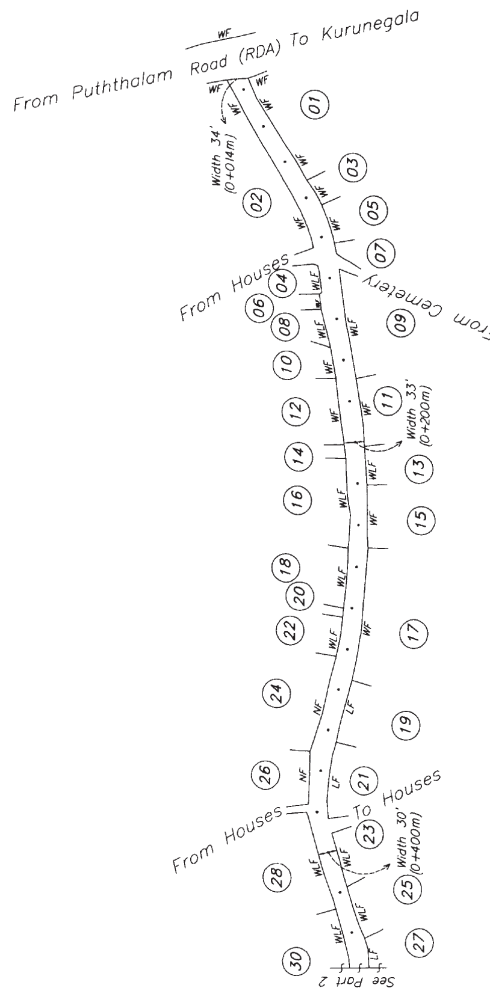
Scale 1:2000

Name of Road : Hathigammana Road
 Length of Road : 1.000km
 Beginning of Road : Putthalam Road
 End of Road : Maha Ela
 D.S.Division : Nikaweratiya

Reference	Boundary
BW	Boundary Wall
LF	Live Fence
MDn	Masonry Drain
WF	Wire Fence
WLF	Wire Live Fence
RW	Retaining Wall
U	Uncertain
NF	Net Fence
B	Bank
Road(RDA)	Road (Road Development Authority)
Road(PS)	Road (Pradeshiya Sabha)

Schedule of Boundaries

Boundaries on Right(Even No.s)	Boundaries on Left(Odd No.s)
02. Land of S.P.Amarasekara	01. Land of Herathbanda
04. Land of D.D.Chandrasiri	03. Land of Herathbanda
06. Land of H.A.Wimalasiri	05. Land of Herathbanda
08. Land of Dayarathne	07. Land of Farmers Organization
10. Land of Chaminda Tennakoon	09. Land of E.M.Ranbanda
12. Land of I.A.Kamalawathi	11. Land of R.M.Karunaratne
14. Land of I.A.Piyasena	13. Land of Muthubanda
16. Land of W.P.K.Kumara	15. Land of Senanayake
18. Land of W.P.K.Pramila	17. Land of Dayarathne
20. Tube Well	19. Land of E.M.Gunaratnamani
22. Land of W.P.K.Pramila	21. Land of E.M.Somasiri
24. Land of E.M.Gunaratnamani	23. Land of P.M.Pemawathi
26. Land of I.A.M.Wikramasinghe	25. Land of P.M.Gunathilaka
28. Land of H.M.Premasiri	27. Land of Kalyani
30. Land of E.M.Jayantha	



Surveyed & Drawn By :-

A.M.L. Kolitha Bandara
 Registered Licensed Surveyor & Leveller
 Court Commissioner & Valuer
 Chila Road, Wariyapola.
 Reg No: 19971572

A.M.L. Kolitha Bandara
 Licensed Surveyor
 August 2017.

Tracing No :- නික/ප්‍රාස/04/1/04/03/03/2017-06

Survey of Roads - Nikaweratiya Pradeshiya Sabha

Scale 1:2000

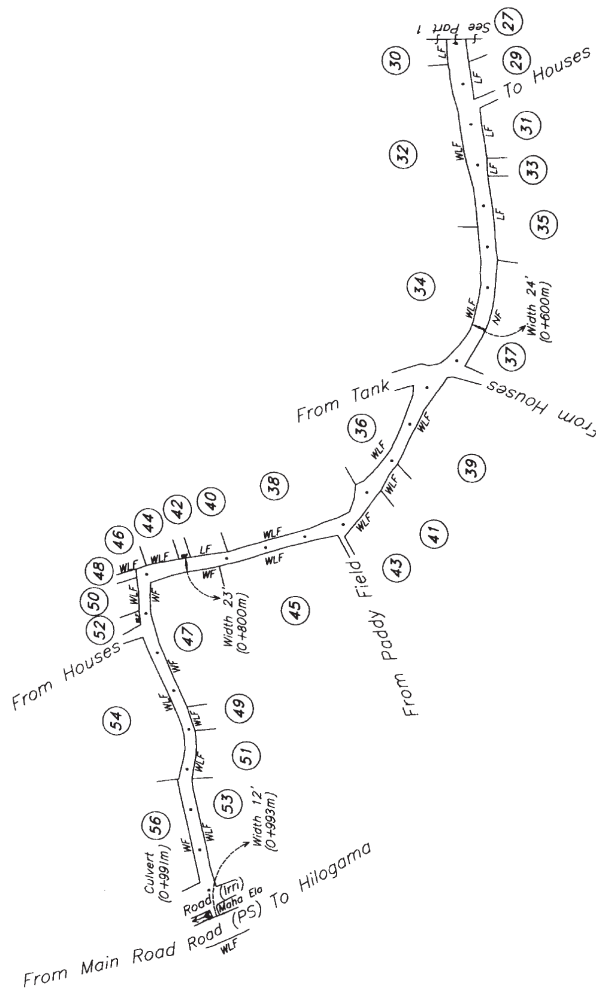
Letter Number of
Nikaweratiya Pradeshiya Sabha :- නික/ප්‍රාස/04/1/04/03/03

Name of Road : Hathigammana Road
Length of Road : 1.000Km
Beginning of Road : Puththalam Road
End of Road : Maha Ela
D.S.Division : Nikaweratiya

Reference	
BW	Boundary Wall
LF	Live Fence
MDn	Masonry Drain
WF	Wire Fence
WLF	Wire Live Fence
RW	Retaining Wall
U	Uncertain
NF	Net Fence
B	Bank
Road(RDA)	Road (Road Development Authority)
Road(PS)	Road (Pradeshiya Saba)
Road(Irr)	Road (Irrigation)

Schedule of Boundaries

Boundaries on Right(Even No.s)	Boundaries on Left(Odd No.s)
30. Land of E.M.Jayantha	27. Land of Kalyani
32. Land of Rambanda	29. Land of E.M.Dayarathne
34. Land of C.H.Premathilaka	31. Land of E.M.Dingiramma
36. Land of E.M.Rammanika	33. Land of E.M.Tikiribanda
38. Land of E.M.Kalubanda	35. Land of W.M.Kusumawathi
40. Land of J.M.H.Bandaramanika	37. Land of E.M.Disanayake
42. Common Wall	39. Land of W.M.Pernawathi
44. Land of D.M.Sitta	41. Land of Rambanda
46. Land of I.A.Gunathilaka	43. Government Land
48. Land of D.M.Weerasinghe	45. Land of M.A.H.Perera
50. Land of R.M.Chandrasiri	47. Land of U.S.Kumara
52. Land of R.M.Jayasinghe	49. Land of Banda
54. Land of E.N.Jayapathma	51. Land of E.M.Pernawathi
56. Land of E.N.Senawirathna	53. Land of H.M.Mulhubanda



Surveyed & Drawn By :-

A.M.L. Kolitha Bandara
Registered Licensed Surveyor & Valuer
Court Commissioner & Valuer
Chilaw Road, Wariyapola
Reg. No. 19971572

NIKAWERATIYA PRADESHIYA SABHA

Notice made under Section 21 (1) of Pradeshiya Sabha Act No. 15 of 1987

IT has been decided that is suitable to proclaim the roads mention in the Schedule given below as roads belongs to Nikaweratiya Pradeshiya Sabha in Kurunegala District, North Western Provincial Council in terms of Section 25 (1) අ and 25 (1) ආ Pradeshiya Sabha Act No. 15 of 1987.

If there are objection by the general public resist within the Nikaweratiya Pradeshiya Sabha limit and land owners claims right of the land relevant to these roads should take action to prove there right within three month from date at this *Gazette* Notification under Section 24 (2) of Pradeshiya Sabha Act, No. 15 of 1987.

S. A. S. SAMAN PRIYANTHA,
 Secretary,
 Nikaweratiya Pradeshiya Sabha,
 Nikaweratiya.

At Nikaweratiya,
 15th December, 2017.

No.	Name of the Road	Road			Surveyor Name	Plan No. and Date
		Beginning	End	Length (K.M.)		
07	By road from Galapitiyagama Bandaranayake Road to Hulugalla Road	Maho Hulugalla Road	Galapitiyagama Bandaranayake Road	0.180	A.M.A. Kolitha Bandara	NK/PS/04/1/04/03/03/2017-07

Tracing No :- නික/ප්‍රා/ස/04/1/04/03/03/2017-07
Survey of Roads - Nikaweratiya Pradeshiya Sabha

Letter Number of Nikaweratiya Pradeshiya Sabha :- නික/ප්‍රා/ස/04/1/04/03/03

Requestion No. :-

Scale 1:2000

Name of Road : By-Road From Galapitiyagama Bandaranayaka Road To Hulugalla Road

Length of Road : 0.180Km

Beginning of Road : Mahawa, Hulugalla Road

End of Road : Galapitiyagama Bandaranayake Road

D.S.Division : Nikaweratiya

Reference

BW	Boundary Wall
LF	Live Fence
MDn	Masonry Drain
WF	Wire Fence
WLF	Wire Live Fence
RW	Retaining Wall
U	Uncertain
NF	Net Fence
B	Bank
Road(RD4)	Road (Road Development Authority)
Road(PS)	Road (Pradeshiya Saba)

Schedule of Boundaries

Boundaries on Right(Even No.s)	Boundaries on Left(Odd No.s)
02. Land of H.D.Gunasekara	01. Land of Pradeshiya Saba
04. Land of Chandani	03. Land of Nishantha
06. Land of Sandya	05. Land of Dinapala
08. Land of Disanayake	07. Land of Ekanayaka
10. Land of W.M.T.Wanninayaka	09. Land of Thilak & Others
12. Land of Kamala Rasnayake	11. Land of Chadini Winodika
	13. Land of H.M.C.Kumari Herath
	15. Land of Upathissa

From Puthalam Road (PS) To Galapitiyagama

From Mahawa Road (PS) To Hulugalla

Width 20' (0+120m)

Width 21' (0+200m)

Surveyed & Drawn By :-

A.M.L. Kolitha Bandara
Registered Licensed Surveyor & Leveller
Court Commissioner & Valuer
Chilawa Road, Vavuniya
Reg. No: 19971572

A.M.L. Kolitha Bandara
Licenced Surveyor
August 2017.

NIKAWERATIYA PRADESHIYA SABHA

Notice made under section 21 (1) of Pradeshiya Sabha Act, No. 15 of 1987

IT has been decided that is suitable to proclaim the roads mention in the Schedule given below as roads belongs to Nikaweratiya Pradeshiya Sabha in Kurunegala District North Western Provincial Council in terms of Section 25 (1) of and 25 (1) of Pradeshiya Sabha Act, No. 15 of 1987.

If there are objection by the general public resist within the Nikaweratiya Pradeshiya Sabha limit and land owners claims right of the land relevant to these roads should take action to prove there right within three month from date at this *Gazette* Notification under Section 24 (2) of Pradeshiya Sabha Act, No. 15 of 1987.

S. A. S. SAMAN PRIYANTHA,
Secretary,
Nikaweratiya Pradeshiya Sabha,
Nikaweratiya.

At Nikaweratiya,
15th December, 2017.

No.	Name of the Road	Road			Surveyor Name	Plan No. and Date
		Beginning	End	Length (K.M.)		
01	Ulugedarawaththa Road	Land of D.M. Chandani	Land of Chandana	0.194	A.M.A. Kolitha Bandara	NK/PS/04/1/04/03/03/2017-08

Part 1 out of 1 parts

Tracing No :- නික/ප්‍රාස/04/1/04/03/2017-08
Survey of Roads - Nikaweratiya Pradeshiya Sabha

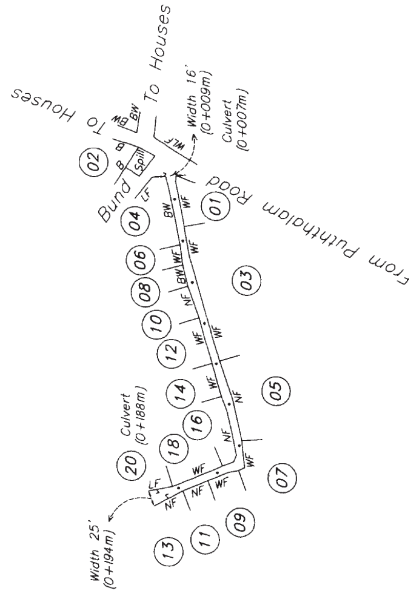
Scale 1:2000

Letter Number of :- නික/ප්‍රාස/04/1/04/03/03

Letter Number of :- නික/ප්‍රාස/04/1/04/03/03

Name of Road : Ulugdarawaththa Road
Length of Road : 0.194Km
Beginning of Road : Land of D.M.Chandani
End of Road : Land of Chandana
D.S.Division : Nikaweratiya

Reference	Boundary
BW	Boundary Wall
LF	Live Fence
MDn	Masonry Drain
WF	Wire Fence
WLF	Wire Live Fence
RW	Retaining Wall
U	Uncertain
NF	Net Fence
B	Bank
Road(RDA)	Road (Road Development Authority)
Road(PS)	Road (Pradeshiya Sabha)



Schedule of Boundaries

Boundaries on Right(Even No.s)	Boundaries on Left(Odd No.s)
02. Tank	01. Land of D.M.Chandani
04. Land of H.M.Mohindapala	03. Land of D.M.Wimalawathi
06. Land of R.M.Ranbana	05. Land of Asela Kumara
08. Land of J.M.Maddumabandara	07. Land of R.M.Prenarathna
10. Land of R.M.R.Rasnayake	09. Land of N.T.Mangalka
12. Land of G.M.Ukkumma	11. Land of Persi
14. Land of D.M.Piyasena	13. Land of K.A.Wikramasinghe
16. Land of Kenat Wijesooriya	
18. Land of N.P.N.A.Kumara	
20. Land of Chandana	

Surveyed & Drawn By :-
A.M.L. Kolitha Bandara
Registered Licensed Surveyor & Valuer
Court Commissioner & Valuer
Chilaw Road, Wariyapola.
Reg No: 19971572
August 2017.

RAMBUKKANA PRADESHIYA SABHA

Section No. 24 of Pradeshiya Sabha Act, No. 15 of 1987

IT is hereby noticed that as per the resolution adopted at the standing committee meeting held on 27.04.2017 by the Rambukkana Pradeshiya Sabha in Kegalle District, in terms of Section 24 of the Pradeshiya Sabha Act, No. 15 of 1987, following roads and paths situated in the limit of Rambukkana Pradeshiya Sabha are declared as roads belonged to the Rambukkana Pradeshiya Sabha as per the consent given by the land owners concerned in writing to the Pradeshiya Sabha and as per the corresponding length and width of the roads.

It is further noticed that if any objection is raised by the general public in the area concerned on widening of these roads, objections indicating the reason thereon should be submitted in writing to the Pradeshiya Sabha with two copies within 30 days from the date on which this notice is published in the *Gazette*. If no objection is submitted in the specified period, such roads will be administered as roads belonged to the Pradeshiya Sabha as per the corresponding length and width of the roads, considering the roads as a property of the Pradeshiya Sabha.

This notice is published by virtue of powers vested in me in terms of Section 9.3 of the Pradeshiya Sabha Act, No. 15 of 1987.

R.M.C.K. RAJASUNDARA,
Secretary (*Acting*),
Rambukkana Pradeshiya Sabha.

At the Office of the Rambukkana Pradeshiya Sabha,
On 22nd June, 2017.

Road Description :

Length :- 905 feet

Width :- 14 feet

Name of the Road	- Bakmeegolla – Katupandura Road
Grama Niladhari Division	- Hewadiwela
The start	- Kurunegala – Rambukkana Road via Hewadiwela
The end	- Pitawela – Siyambalangamuwa Road

Bakmeegolla – Katupandura road, starting from Bakmeegolla in Kurunegala – Rambukkana road via Hewadiwela and bounded on the left by the land called Derudi Kumbura claimed by K.G. Jayawathie, Derudi Kumbura claimed by H. Romlus Manathunga, Derudi Kumbura claimed by Michel Marasinghe, Derudi Kumbura claimed by Milton Edirisinghe, Derudi Kumbura and Pathagi Gollawatta claimed by P. Renuka Nilmini Jayathunge, Derudi Kumbura claimed by H.P. Indrani Wijesinghe, Derudi Kumbura claimed by P. Chaminda Sujith Kumara, Derudi Kumbura claimed by M. Douglas Hemachandra ;

And, bounded on the right by the land called Derudi Kumbura claimed by Milton Edirisinghe, Derudi Kumbura and Pathngi Gollawatta claimed by P. Renuka Nilmini Jayathunga, Kukululla claimed by Ajith Kumara.

Road Description :

Length :- 296 meters

Width :- 2.75 Meters

Name of the Road	- From main road to Meegahamulawatta (Samadhi Mawatha)
Grama Niladhari Division	- Weligamuwa
The start	- From 8 th Kilometer post at Weligamuwa in Rambukkana – Katupitiya Road
The end	- Meegahamulawatta

Meeghamulawatta Road (Samadhi Mawatha) starting near the 8th Kilometer post in Rambukkana – Katupitiya main road and bounded on the left by the land called Deliyangewatta claimed by E.G. Ramani Egodagedara, Jamanaranghamula Watta claimed by K. A. I. L. Chandrasena, Paranagewatta claimed by K.G. Himal Mahinda, Megahamulawatta also known by Hitinawatta claimed by K.D. Nanadawathie ;

And, bounded on the right by the land called Borellehena claimed by P.M.G. Palitha Jayawardena, Borellehena claimed by P.M.G. Chandra Bandumathie Menike, Siyambalaghamulawatta claimed by E.M.G. Muthu Band, Elegode Kumbure Pillewa claimed by B.G. Thillakerathna, Paranagewatta claimed by K.G. Himal Mahinda, Malgahamula Kumbura claimed by M.R. Upali, Kotaange Gedaragawa Kumbura claimed by P.M.G. Sisira Gunarathna, Kotaange Gedaragawa Kumbura claimed by K.G. Dharmasiri, Pangahamula Liyadda claimed by J.A. Prabath Neelaka Kumara.

Road Description :

Length :- 412 meters

Width :- 3.05 Meters

Name of the Road	- Nawagamuwa Arabbada Halpankumbura Road
Grama Niladhari Division	- Koththanawatta, Bathaburaya
The start	- Nawagamuwa
The end	- Mahakumbura

The road starting from Nawagamuwa and bounded on the left by the land Thunpela also known as Pallege Kumburu Idama claimed by M. Ananda Handagama, Arakbodewatta claimed by S.M.J. Senanayake, Arakkbodewatta claimed by E.M. Senanayake, Billinchagahamulawatta claimed by H.M. Saliya Amarasinghe, Halpankumburewatta claimed by M. Weerasinghe, Halpankumburewatta claimed by M. Charles, Halpankumburewatta claimed by W.P. Anulawathie, Halpankumburewatta claimed by W.P. Nihal Jayasinghe, Halpankumburewatta claimed by H.G. Sudath Shantha Senevirathna, Halpankumburewatta claimed by M. Charles ;

And, bounded on the right by the land called Nadekumbura claimed by P.S.B. Dissanayake, Gongalawatta claimed by P.D.P. Molagoda, Handagama Watta also known as Kapugewatta claimed by S.Gayana Pushpakumara, Aluthwatta claimed by Janaka Prasanna Mudalige, Hennekgewatta claimed by E.M. Appuhamy, Aluthwatta claimed by A.R. Premathillake Bandara, Aluthwatta claimed by A.R. Nihal Padmasiri Amarakoon.

Road Description :

Length :- 44.21 meters

Width :- 2.74 Meters

Name of the Road	- Hitinawatta Road
Grama Niladhari Division	- Beligodapitiya
The start	- Hitinawatta
The end	- Kinnaramulla Land

Hitinawatta road starting from Hitinawatta and bounded on the left by the land called Deewela Kumbura claimed by R.C.L. Kumarathunga, Deewela Kumbura claimed by R.R.L. Kumarathunga and Deewela Kumbura claimed by R.N. Jayawickrama ;

And, bounded on the right by a water course.

RAMBUKKANA PRADESHIYA SABHA

Section No. 24 of Pradeshiya Sabha Act, No. 15 of 1987

IT is hereby noticed that as per the resolution adopted at the standing committee meeting held on 29.06.2016 by the Rambukkana Pradeshiya Sabha in Kegalle District, in terms of section 24 of the Pradeshiya Sabha Act, No. 15 of 1987, following roads and paths situated in the limit of Rambukkana Pradeshiya Sabha are declared as roads belonged to the Rambukkana Pradeshiya Sabha as per the consent given by the land owners concerned in writing to the Pradeshiya Sabha and as per the corresponding length and width of the roads.

It is further noticed that if any objection is raised by the general public in the area concerned on widening of these roads, objections indicating the reason thereon should be submitted in writing to the Pradeshiya Sabha with two copies within 30 days from the date on which this notice is published in the *Gazette*. If no objection is submitted in the specified period, such roads will be administered as roads belonged to the Pradeshiya Sabha as per the corresponding length and width of the roads, considering the roads as a property of the Pradeshiya Sabha.

This Notice is published by virtue of powers vested in me in terms of section 9.3 of the Pradeshiya Sabha Act, No. 15 of 1987.

R.M.C.K. RAJASUNDARA,
Secretary,
Rambukkana Pradeshiya Sabha.

At the Office of the Rambukkana Pradeshiya Sabha,
On 13th July, 2016.

Road Description :

Length :- 2260 feet (689 meters) Width :- 08 feet (2.4 meters)

Name of the Road	- The road from Kapurukade junction to Muwapitiya Temple
Grama Niladhari Division	- Muwapitiya
The start	- Near the land of Mr. W. Weerathunga (Kapurukade junction, Muwapitiya) in the road from Kapurukade to Godagandeniya
The end	- Near the Pansalwatta (Muwapitiya Tampita Temple) in Muwapitiya Temple Road.

The road from Kapurukade junction to Muwapitiya Temple, starting from Kapurukade junction, Muwapitiya and bounded on the left by the land called Kathpela claimed by A.M. Chadrathillake Banda, H.M. Gunathillake Banda, E.A. Nawarathna Banda, Dangahamula Kumbura claimed by H.M.L.R.K. Herath, S.M. Biso Menike, Mahakumbura claimed by A.M.P. Attanayake, H.M. Gunathillake Banda, A.M. Podimenike and W.M. Jayasinghe, A.M. Muthubanda, W.G. Gunarathna Menike, A.M. Dingiri Mahattaya, G.R.M. Hemali, Mahakumbura claimed by H.M. Gunathillake Banda, B.A. Senevirathna, B.A. Punchibanda, Bulukumbura claimed by Wishaka Madawala, Bulukumbura claimed by S.D.S.S. Swarnalatha, M.A. Gunasena, Godaliyadda claimed by I. Thilakarathne, Godaliyadda claimed by H.B. Dayawathie, Bulukumbura claimed by I. Somapala, Bulukumbura claimed by I. Sarath Wickramasinghe, Palkumbura claimed by S.G. Somawathie, K.G. Assylin, I.G. Manawasinghe, M.G.R.S. Kumara, A.M.P. Gunathillake Banda, Palkumbura claimed by A.M.P. Attanayake, Kongahamula Kumbura claimed by J.A. Madduma Banda, A.M.P. Attanayake, Hallielle Kumbura claimed by S.M. Biso Menike, Gamawela Gedaragawa Kumbura claimed by H.M. Lalith Dissanayake, Pansale Liyadda claimed by Welipitiye Anomadassi Thera, Galiyage Kumbura claimed by W.P.K. Sunil, Halyale Kumbura claimed by H.M.P. M. Bandula Pathirathna, Hitinawatta claimed by R.A.K. Thennakoon ;

And, bounded on the right by the land called Hitinawatta claimed by W.Weerathunga, Bomaluwewatta claimed by M.A.G. Weerathunga, Bomaluwewatta claimed by I.Somapala, Bomaluwewatta claimed by I.P.S. Kumara, Budugewatta claimed by U.R. Podinilame, Godakanati claimed by I. Thillakarathna, Udawatta claimed by A.M.R. Attanayake,

Bulukumburagawawatta claimed by I. Sarath Wickramasinghe, Nayawatta claimed by K.G. Jayawathie, Udawatta (Hitinawatta) claimed by I. Ranso, Hitinawatta claimed by I. Thillakarathna, Hitinawatta claimed by I. Sunil Kumara, Hitinawatta claimed by I.M.S. Kumara, Hitinawatta claimed by A.M. Anura Attanayake, A.M.R. Attanayake, Hitinawatta claimed by D.G. Margarette Premalatha, Hitinawatta claimed by Sisira Senarathna, Hitinawatta claimed S.M. Biso Menike, Hitinawatta claimed by Wishaka Madawala, Pansalewatta claimed by A.G. Wijesinghe Menike, A.G. Anula Jayasinghe Menike, Pansalewatta claimed by Welipitiye Anomadassi Thera.

03-544/2

RAMBUKKANA PRADESHIYA SABHA

Section No. 24 of Pradeshiya Sabha Act, No. 15 of 1987

IT is hereby noticed that as per the resolution adopted at the standing committee meeting held on 20.07.2017 by the Rambukkana Pradeshiya Sabha in Kegalle district, in terms of section 24 of the Pradeshiya Sabha Act No. 15 of 1987, following roads and paths situated in the limit of Rambukkana Pradeshiya Sabha are declared as roads belonged to the Rambukkana Pradeshiya Sabha as per the consent given by the land owners concerned in writing to the Pradeshiya Sabha and as per the corresponding length and width of the roads.

It is further noticed that if any objection is raised by the general public in the area concerned on widening of these roads, objections indicating the reason thereon should be submitted in writing to the Pradeshiya Sabha with two copies within 30 days from the date on which this notice is published in the *Gazette*. If no objection is submitted in the specified period, such roads will be administered as roads belonged to the Pradeshiya Sabha as per the corresponding length and width of the roads, considering the roads as a property of the Pradeshiya Sabha.

This Notice is published by virtue of powers vested in me in terms of section 9.3 of the Pradeshiya Sabha Act No. 15 of 1987.

R.M.C.K. RAJASUNDARA,
Secretary (*Acting*),
Rambukkana Pradeshiya Sabha.

At the Office of the Rambukkana Pradeshiya Sabha,
On 27th September, 2017.

Road Description :

Length :- 100 meters (328 feet) Width :- 03 meters (10 feet)

Name of the Road	- Parahitinatedara Watta Road
Grama Niladhari Division	- Beligodapitiya
The start	- In front of the house of Mr. Roshan Edirisinghe at Beligodapitiya, Muwapitiya main road
The end	- Parahitinatedara Watta

Parahitinatedara Watta road stating in front of the house of Mr. Roshan Edirisinghe and bounded on the left by the land called Deewela Kumbura claimed by Akurange Vipula Saman Gunawardana ;

And, bounded on the right by the land called Deewala Kumbura claimed by Karunapelige Nandani Vialette and Deewela Kumubura claimed by Akurange Vipula Saman Gunawardana.

03-544/3

Miscellaneous Notices

AKKARAIPATTU MUNICIPAL COUNCIL

Ownership Fees and Tax

I hereby inform that the ownership fees or tax of shops, vehicles and livestock that come under administration purview of Akkaraipattu Municipal Council will come in to practice as mentioned in the table below with effect from January 01, 2018 in accordance with the Municipal Council Financial Decision No. : AKP/MC/SPC/RES/2017/53(V) of 2017.12.22 and the Provincial Council Ordinance (Chapter 252) Section 247 B and 247C.

A.L.M. AZMI,
Municipal Commissioner,
Municipal Council, Akkraipattu.

22nd December, 2017.

TABLE 1

OWNERSHIP FEES

TRADE LICENSE FEE

	<i>Rs. cts.</i>
01 Possession a Tea Boutique	1,000 0
02 Possession of a Meal Shop	1,500 0
03 Paddy Trading	3,000 0
04 Possession of a Lodge with staying facilities	3,000 0
05 Possession of a Bakery	1,500 0
06 Supply of Food	3,000 0
07 Conducting Mess	5,000 0
08 Packing and sale of food items	2,000 0
09 Possession of a place for resting	1,000 0
10 Possession of a place production of flavored drinks	1,000 0
11 Possession of a place for flavored drink more than one gross	1,000 0
12 An Establishment produces Ice	1,000 0
13 Sale of Ice	1,000 0
14 Possession of a place for sale of ice cream and cool drinks	1,000 0
15 Production of Ice	1,000 0
16 Production of Sweetmeat	1,000 0
17 Possession of a place for sale of Toffees and Sweets	1,000 0
18 Production and sale of Fruits and Drink	1,000 0
19 Sale of Fruits	1,000 0
20 Possession of Vegetables	1,000 0
21 Possession of a Guests House	3,000 0
22 Possession of Milk stall	1,000 0
23 Possession of Milk Collecting Centre	1,000 0
24 Providing Cultural hall with Meals	3,000 0
25 Possession of a Beef Stall	2,000 0
26 Possession of a Mutton Stall	1,500 0
27 Possession of a Chicken for business	1,500 0
28 Possession of a Fish stall	1,000 0
29 Fish Tembering	5,000 0

	<i>Rs. cts.</i>
30 Possession of cooled fish or meat	1,000 0
31 Possession of animal food shop	1,000 0
32 Production or sale of poultry food	1,000 0
33 Processing and sale of leather of goat and bull	1,000 0
34 Possession of Poultry more than 300 birds	2,000 0
35 Possession of Cattle farm	1,500 0
36 Rearing birds	2,000 0
37 Catching of Sea leech	3,000 0
38 Production of Poultry and Animal food	1,000 0
39 Processing of Sea leech	2,000 0
40 Possession of a place for Hair cutting	1,000 0
41 Possession of a place laundry	1,000 0
42 Production and possession of Pappadam	1,000 0
43 Possession of a shop of straw of paddy	1,000 0
44 Collection of empty bottles and gunny bags	1,000 0
45 Collection and sale of old news papers	1,000 0
46 Production of brooms and brooms made of rib of coconut leaf	1,000 0
47 Production of Box of Matches	1,000 0
48 Possession of a place of News papers and distribution	1,000 0
49 Production of Soap	1,000 0
50 Production of camphor	1,000 0
51 Possession of a tobacco kiln	1,000 0
52 Collection of dried fish and sale	1,000 0
53 Sale of thatched coconut leaf	1,000 0
54 Production and sale of Yoghurt	1,000 0
55 Production of Ceramics Items or selling and processing such Items	1,000 0
56 Possession of a Manufacture of Beedi and Cigar	2,500 0
57 Production of Talcum powder and perfume	1,000 0
58 Production or collection of coconut fiber or other fiber	1,000 0
59 Collection or sale of coconut	1,000 0
60 Production of coconut oil by machine	1,000 0
61 Possession or production of dried coconut kernel	1,000 0
62 Possession of Coconut oil more than 50 gallons	1,000 0
63 Possession of place for gilding	1,000 0
64 Production of Jewelers and Repairs	2,000 0
65 Possession of Jewelry for sale	5,000 0
66 Possession Bar or sale of Arrack or Foreign liqueur	3,000 0
67 Possession of a establishment for collection or sale of toddy	3,000 0
68 Possession of a place for Sale of Motor vehicles	5,000 0
69 Possession of a place for Sale of Motor cycles	3,000 0
70 Sales of Spare parts for motor vehicles	1,500 0
71 Sales of Spare parts for Bicycles	1,000 0
72 Possession of old or new tires more than 25	1,000 0
73 Possession of a place for repair bicycles	1,000 0
74 Possession of a place for repair Motor Cycles	1,500 0
75 Possession of a place for repair Motor Vehicles	3,000 0
76 Possession of a place to provide motor vehicle service	2,000 0
77 Possession of a place for sale of Motor vehicle Tires	1,500 0
78 Possession of a place for fixing body for motor vehicles	3,000 0
79 Possession of a place recharging or repairing batteries	1,000 0
80 vulcanizing Tires and Tubes	1,500 0

	<i>Rs. cts.</i>
81 Possession of a place for Rebuilding Tyres	2,000 0
82 Possession of a place for sale of new Bicycles	1,500 0
83 Examine vehicle emission	5,000 0
84 Repair of Motor vehicles	1,500 0
85 Possession of a place for learning driving vehicle	5,000 0
86 Sale of used motor cycle	2,000 0
87 Providing vehicle for rent	5,000 0
88 Net cafe	1,000 0
89 Possession of a place for teaching and training computer	4,000 0
90 Production and sale of school items	1,500 0
91 Collection and sale of school text book, Stationery	1,000 0
92 Possession of a place Photo copying/Communication	1,000 0
93 Photocopy and Laminating	1,000 0
94 Computer typing, Printing	1,000 0
95 Possession of Studio	1,000 0
96 Possession of a place for recording of songs and music	1,000 0
97 Video Coverage	3,000 0
98 Possession of a place for sale of Hand phone	1,500 0
99 Repairs of Hand Phone	1,000 0
100 Sale of Spare parts of Mobile phone	1,000 0
101 Permanent and mobile phone Telecommunication Internet System	12,000 0
102 Possession of a place for Medical consulting	3,000 0
103 Possession of private Ayurvedic Medical Centre	2,500 0
104 Possession of Western Ayurvedic Medical Centre	3,000 0
105 Possession and sale of western medicine	2,500 0
106 Possession and sale of Ayurvedic medicine	1,500 0
107 Possession of Dental Clinic	2,000 0
108 Production of Ayurvedic drugs	1,500 0
109 Medical Laboratory	3,000 0
110 Possession of a place for Counselling	3,000 0
111 Possession of a shop of Spectacles	1,000 0
112 Possession of a place for grinding Paddy, Rice and Flour	1,000 0
113 Possession of a place for grinding Chilli and Coffee	1,000 0
114 Possession of large Rice mill more than 20 horse power	5,000 0
115 Sale of house hold items	2,000 0
116 Possession of Flour, Salt, Sugar and Rice more than 10 hon. for whole sale	1,500 0
117 Collection of Tea for more than 03 hon.	1,000 0
118 Possession of Grocery	3,000 0
119 Sale of Rice	1,000 0
120 Sale of Plastic items	1,500 0
121 Production of Plastic items	1,500 0
122 Possession or sale of PVC pipe or other items made of PVC	1,500 0
123 Possession of Iron works	1,500 0
124 Possession of machinery iron works	3,000 0
125 Sale of Steels or possession of such items	1,500 0
126 Sale of old steels or possession of such items	1,500 0
127 Possession of welding Garage and Tinkering	2,000 0
128 Possession of a place for Tinkering	1,000 0
129 Possession of a place for Lathe painting	3,000 0
130 Possession of a place for spray painting	2,000 0
131 Possession of a place for casting of metal	1,000 0

	<i>Rs. cts.</i>
132 Production of Electric Items	1,500 0
133 Sale of Electric Items	2,000 0
134 Repairing motors of Electric Items and Fans	1,000 0
135 Production and Repairs of Refrigerators	1,000 0
136 Repairing Televisions and radios	1,000 0
137 Possession of a place for sale of Spare parts for TV, Radios & Sewing Machines	1,000 0
138 Possession of a place for sale of Television, Radios & Sewing Machine	2,000 0
139 Production of Water Pumps	3,000 0
140 Sales of computer spare parts	1,500 0
141 Repairs and services of Computers	1,000 0
142 Repairing Typewriters and Duplicating machines	1,000 0
143 Repairing Clocks	1,000 0
144 Sale of Computer	2,000 0
145 Sale of Loud speaker and other instruments	5,000 0
146 Possession of a sawing mill	5,000 0
147 Possession of a place for sawing timber by hand	1,000 0
148 Possession of Carpentry shop	3,000 0
149 Production or sale of furniture	1,500 0
150 Possession of timber store or shop	5,000 0
151 Possession of firewood store or shop	1,000 0
152 Sliced Wood for Sale	1,500 0
153 Painting of Furnitures	3,000 0
154 Possession shop for sale of Textile	2,500 0
155 Possession of Hand Looms	2,000 0
156 Cushion work	1,500 0
157 Possession of a place for dyeing cloths	1,000 0
158 Possession of a place for stitching	2,000 0
159 Sale of Readymade dresses	1,000 0
160 Possession of a place for production of mattress	1,000 0
161 Sale of thread	1,000 0
162 Production of Garment factory	5,000 0
163 Possession of a place for Cement Products, Production	1,500 0
164 Sale of Building Materials or Possession of such items	1,500 0
165 Possession or sale of cement more than 25 bages	1,500 0
166 Stocking/ Selling Bricks/ Roof Tiles	1,500 0
167 Production and Sale of of cement block and other products mixed with sand	1,500 0
168 Sales of Ceramic	2,500 0
169 Possession of lime or limestone	1,000 0
170 Sale of Paint, Varnish	2,500 0
171 Possession of a place for Mini Cinema	2,000 0
172 Possession of a place for sale of Patrol, Diesel & Keroseneoil	5,000 0
173 Possession of Oil & other oil obtained from earth	2,000 0
174 Possession or production of fertilizer and chemical fertilizer	2,000 0
175 Possession or production of Agricultural chemical items	2,000 0
176 Stocking / Selling Antiseptic	2,000 0
177 Production of leather items and Shoes	2,000 0
178 Sale of Footwear	1,500 0
179 Possession of a place for sale of luxurious items	1,500 0
180 Possession of Printer operated by hand	1,000 0

	<i>Rs. cts.</i>
181 Possession of Printer operated by electric	2,000 0
182 Digital Printing	3,000 0
183 Possession of Store	3,000 0
184 Possession of loader	5,000 0
185 Possession of Digger	5,000 0
186 Possession of Harvester	5,000 0
187 Possession of a place for common advertisement	2,000 0
188 Possession of a place for Tourist service	3,000 0
189 Possession of an establishment of foreign Agent	5,000 0
190 Agencies	5,000 0
191 Air ticketing Agencies	3,000 0
192 Renting out instruments of Sound and lighting	1,000 0
193 Possession of a place for renting out ceremonial items	1,000 0
194 Sale and rent out of television and Gazette	2,000 0
195 Providing Loud speaker for rent	3,000 0
196 Possession or Production of Glassware	1,000 0
197 Production and sale of Glassware	1,000 0
198 Possession of a place for fixing frames for picture	1,000 0
199 Production and Sale of Aluminium items	2,000 0
200 Sale Aluminium in small scale	1,000 0
201 Production of Concrete pipe, parapet wall of well and creel	2,000 0
202 Production of Concrete pole	2,000 0
203 Utilizing explosive and stone breaking	5,000 0
204 Possession of a mill for Gravel and Grashing	5,000 0
205 Hardware	2,000 0
206 Possession of a place for production of burst and cracker	1,000 0
207 Commission Agent	1,500 0
208 Contractor of Building Construction	5,000 0
209 Money lender	5,000 0
210 Broker, Marriage broker	3,000 0
211 Possession of a place for Architectural works and drawing plan	5,000 0
212 Possession of a place for Auditing	5,000 0
213 Auctioneer	5,000 0
214 Investor	5,000 0
215 Possession of Private Tutorial	3,000 0
216 Insurance Agent	3,000 0
217 Possession of Tour Bus services	5,000 0
218 Transportation of Parcels and Baggages	5,000 0
219 Pawning Activities	5,000 0
220 Sales Distributor	5,000 0
221 Decoration Service Provider (Art Line)	3,000 0
222 Cash Deposit and Withdrawal	5,000 0
223 Loan	5,000 0
224 Fixed Deposit or Investment	5,000 0
225 Pawning	5,000 0
226 Leasing	5,000 0
227 Money Exchange Service	3,000 0
228 Local and Foreign Banking activities	5,000 0
229 Insurance Establishments	5,000 0
230 Conducting Television telecasting Station	8,000 0
231 Conducting Radio Broadcasting Station	5,000 0

	<i>Rs. cts.</i>
232 Cleaning and Security Service	3,000 0
233 Conducting Body Building Centre	3,000 0
234 Reservation of Vehicle Seat	1,000 0
235 Production and Sale of sports items	2,000 0
236 Possession of a office for sale of land	3,000 0
237 Supply of Labourer or Human Resource for work	3,000 0
238 Showroom	5,000 0
239 Bill Payment	2,000 0
240 Decoration of Bride	3,000 0
241 Conducting ladies hair cutting centre	2,000 0

TABLE 2

TAX ON VEHICLE / LIVESTOCK

1 Every vehicle except Motor Car, Motor three wheeler, Motor Lorry, Motor Bicycle, Gin rickshaw, Bicycle, Three wheeler	50 0
2 Every Bicycle	20 0
3 Every Bicycle or Three wheeler, Three wheeler Car	50 0
4 Registered Three Wheeler Contribution (Per Month)	500 0
5 Every Cart	50 0
6 Every Hand Cart	15 0
7 Every Gin rickshaw	30 0
8 Every House or Mule	20 0
9 Possession bulls more than 10	140 0
10 Every Elephant	70 0

TABLE 3

OWNERSHIP FEES

TABLE OF BUSINESS TAX

1 Receiving not more than Rs. 6000	1,500 0
2 More than Rs. 6001 and less than Rs. 12000	2,500 0
3 More than Rs. 12001 and less than Rs. 24000	3,000 0
4 More than Rs. 24001 and less than Rs. 48000	4,000 0
5 More than Rs. 48001 and less than Rs. 96000	4,500 0
6 More than Rs. 96001 and less than Rs. 192000	5,000 0

TABLE 4

OWNERSHIP FEES

TABLE OF BUSINESS TAX

1 Council Advertisement Board (Sqr Feet) per week	50 0
2 Electronic Advertisement (one time for 15 sec)	20 0
3 Admission Fee for Children Park (upto 08 years old)	20 0
4 Private Individual Advertisement (per sqr feet)	50 0
5 Notice Board - Public/Council Area	150 0

PRADESHIYA SABHA RIDEEGAMA

Levying Service charges for the Year 2018

BY virtue of powers vested in me under the provisions of Sub-section (3) of Section 9 of the Pradeshiya Sabha Act, No. 15 of 1987, I, J. A. Ajith Kumarasinghe, the secretary to the Pradeshiya Sabha Rideegama who execute powers and discharge duties of the Pradeshiya Sabha Rideegama do hereby notify that the Schedule on levying service charges published under the Resolution No. 2046 dated 17th November 2017 in Section IV(B) of the *Gazette* of Democratic Socialist Republic of Sri Lanka is amended under the Resolution No. 2238 moved on 30th January 2018.

- (i) Since the service charges on the approval of building plans set out in the under the heading of Urban residence and Urban Commercial or other in Schedule No. 03 are levied in terms of the Urban Development Act, levying such charges by the Pradeshiya Sabha Rideegama is removed.
- (ii) In addition to the charges set out in the Schedule of Service Charges from No. 01-16, charges set out from Number 17-18 are included.

17. – Fee for the approval of the plan for the construction of boundary walls (for one square meter)

	<i>Rural areas</i> <i>Rs. cts.</i>	<i>Rural commercial or other</i> <i>Rs. cts.</i>
(i) Outside the building limit	100 0	150 0
(ii) Within the building limit	175 0	200 0

18. – Fees for the issue of certificate of compliance (per one square meter) :

	<i>Rural areas</i> <i>Rs. cts.</i>	<i>Rural commercial or other</i> <i>Rs. cts.</i>
In case not exceeding 50 sq. ft.	250 0	300 0
From 50-100 meters	50 0	500 0
From 100-150 meters	800 0	850 0
From 150-200 meters	1,050 0	1,100 0
When exceeding 200 meters	2,750 0	2,800 0
For extension of period	250 0	300 0

J. A. AJITH KUMARASINGHE,
Secretary,
Pradeshiya Sabha Rideegama.

Main Office of Pradeshiya Sabha Rideegama,
12th February, 2018.

03-545/1

PRADESHIYA SABHA RIDEEGAMA

Letting Assets for the Year 2018

BY virtue of powers vested in me under the provisions of Sub-section (3) of Section 9 of the Pradeshiya Sabha Act, No. 15 of 1987, I, J. A. Ajith Kumarasinghe, the secretary to the Pradeshiya Sabha Rideegama who execute powers and discharge duties of the Pradeshiya Sabha Rideegama do hereby notify that the Schedule on letting assets published under the

Resolution No. 2046 dated November 17th in 2017 in Section IV(B) of the *Gazette* paper of Democratic Socialist Republic of Sri Lanka is amended under the Resolution No. 2238 moved on 30th January, 2018.

- (i) Levying fees for letting tractor and bowser without water specified under No. 06 of the Schedule of letting assets is removed.
- (ii) Levying fees for trips of tractor and the bowser without water specified under No. 13 of the Schedule of letting assets is removed. Instead, fees are levied under two categories depending on the distance of travel under No. 13.

Letting tractor with the water bowser (without water) :

<i>Distance of travel total distance of up and down</i>	<i>Fees for one trip according to the distance of travel Rs. cts.</i>	<i>Fees for parking within one day Rs. cts.</i>
0Km - 05 Km	2,500 0	3,500 0
5Km - 10Km	2,750 0	4,000 0
10Km - 15Km	3,000 0	4,500 0
15Km - 20Km	3,250 0	5,000 0
20Km - 25Km	3,500 0	5,500 0
25Km - 30Km	3,750 0	6,500 0

Rs. 100 will be levied for every exceeding 30 kilometer. (the number of working hours are 12km.)

J. A. AJITH KUMARASINGHE,
Secretary,
Pradeshiya Sabha Rideegama.

Main Office of Pradeshiya Sabha Rideegama,
12th February, 2018.

03-545/2

COLOMBO MUNICIPAL COUNCIL

AMENDMENTS of the fees under the section IV(A), provision II (i) of the *Gazette* Extra-Ordinary No. 2029/29 of the Democratic Socialist Republic of Sri Lanka dated 27th July 2017, in relation to the fees charged by the Colombo Municipal Council from the vehicles parked in the streets.

It is hereby notified for the information of all connected that until the amendments made for the year 2018 and thereafter notified by *Gazette* notification for the information of general public, that in terms of the decision No. 1783 dated 16th of January 2018 of the Municipal Commissioner and the implementing officer of powers, functions and the tasks of the Municipal Council, the fees charged by the Colombo Municipal Council from the vehicles parked in the streets in the Colombo city are amended as per the following schedule.

The new revised charges will come into effect from the date of the publication of the *Gazette*.

V. K. ANURA,
Municipal Commissioner,
Colombo Municipal Council.

SCHEDULE 1

	<i>Parking fees for one hour or Part there of (Rs)</i>	<i>Parking fees for one month or Part there of (Rs)</i>
i. For a Motor Cycle	20 0	
ii. For a Motor Tricycle	20 0	
iii. For a Motor Car or dual purpose vehicle	50 0	
iv. For a Bus, Motor Coach, Lorry, Light Motor Lorry, Heavy Motor Lorry	70 0	
v. For a school Van		600 0
vi. For a School Bus		1,000 0
vii. For a staff service Van		1,200 0
viii. For a staff service bus		2,000 0

03-427