



ශ්‍රී ලංකා ප්‍රජාතාන්ත්‍රික සමාජවාදී ජනරජයේ ගැසට් පත්‍රය

The Gazette of the Democratic Socialist Republic of Sri Lanka

අංක 2,208 - 2020 දෙසැම්බර් මස 24 වැනි බ්‍රහස්පතින්දා - 2020.12.24
No. 2,208 - THURSDAY, DECEMBER 24, 2020

(Published by Authority)

PART IV (A) — PROVINCIAL COUNCILS

(Separate paging is given to each language of every Part in order that it may be filed separately)

	PAGE		PAGE
Proclamations, &c., by the Governors	...	Examinations, Results of Examinations, &c.	...
Appointments, &c., by the Governors	...	Notices calling for Tenders	...
Other Appointments &c.	...	Sale of Articles, &c.	...
Provincial Councils Notifications	02	Sale of Toll and Other Rents	...
By-Laws	...	Miscellaneous Notices	...
Posts - Vacant	...		

IMPORTANT NOTICE REGARDING ACCEPTANCE OF NOTICES FOR PUBLICATION IN THE WEEKLY "GAZETTE"

ATTENTION is drawn to the Notification appearing in the 1st week of every month, regarding the latest dates and times of acceptance of Notices for publication in the weekly *Gazettes*, at the end of every weekly *Gazette* of Democratic Socialist Republic of Sri Lanka.

All Notices to be published in the weekly *Gazettes* shall close at 12.00 noon of each Friday, two weeks before the date of publication. All Government Departments, Corporations, Boards, etc. are hereby advised that Notifications fixing closing dates and times of applications in respect of Post-Vacancies, Examinations, Tender Notices and dates and times of Auction Sales, etc. should be prepared by giving adequate time both from the date of despatch of notices to Govt. Press and from the date of publication, thereby enabling those interested in the contents of such notices to actively and positively participate please note that inquiries and complaints made in respect of corrections pertaining to notification will not be entertained after three months from the date of publication.

All notices to be published in the weekly *Gazettes* should reach Government Press two weeks before the date of publication *i.e.* notices for publication in the weekly *Gazette* of 08th January, 2021 should reach Government Press on or before 12.00 noon on 01st January, 2021.

Electronic Transactions Act, No. 19 of 2006 - Section 9

"Where any Act or enactment provides that any Proclamation, rule, regulation, order, by-law, notification or other matter shall be published in the *Gazette*, then such requirement shall be deemed to have been satisfied if such rule, regulation, order, by-law, notification or other matter is published in an electronic form of the *Gazette*."

Department of Government Printing,
Colombo 08,
01st January, 2020
This Gazette can be downloaded from www.documents.gov.lk

GANGANI LIYANAGE,
Government Printer.



Provincial Councils Notifications

PRADESHIYA SABHA - RIDEEGAMA

Declaring as a Developed Area

BY virtue of powers vested in the Assistant Commissioners of Local Government under Sub Section (I) of Section 134 of Pradeshiya Sabha Act No. 15 of 1987, I, do hereby notify for public information that I have granted the approval for the following resolution which has been adopted under resolution No. 5(5) by the Pradeshiya Sabha Rideegama at the general meeting held on 26th December 2019 by virtue of powers vested in the Pradeshiya Sabha under the aforesaid Sub Section.

M. T. N. Karunasena,
Assistant Commissioner of Local Government
Kurunegala District.

At the Office of the Assistant Commissioner of Local Government,
Kurunegala,
13th November, 2020.

RESOLUTION

Pradeshiya Sabha Rideegama has taken measures to expand services at the maximum level within the area of Rideegama within the area of authority of Pradeshiya Sabha Rideegama which is depicted and specified in the following map and schedule, by virtue of powers vested in the Pradeshiya Sabha Rideegama under Section 134(1) of Pradeshiya Sabha Act No. 15 of 1987, and therefore Pradeshiya Sabha Rideegama proposes that the said area should be adopted as a developed area and action should be taken to get the approval of the Assistant Commissioner of Local Government in Kurunegala District for the said adoption of resolution.

List of names of the owners of geographical coordinators and boundaries of the proposed area to be declared as a developed area in extent of Square Kilometers 1.51 and perimeter of 21.8 Kilo Meters situated in Dodamgslanda Town within the area of authority of Pradeshiya Sabha Rideegama in Kurunegala District of the North Western Province.

Schedule of coordinators according to the Longitudes and Latitudes of the Developed area of Dodamgaslanda of the Pradeshiya Sabha Rideegama

Serial No.	Latitudes	Longitudes	Description of the land
1.	7.580295°	80.555280°	Northern fence boundary of the land of G. K.Charlet Nona
2.	7.580152°	80.555990°	Fence boundary of the land of L. D. L. C. Nanayakkara
3.	7.579332°	80.555509°	Fence boundary of the land of L. D. L. C. Nanayakkara
4.	7.579706°	80.554883°	Fence boundary of the land of L. D. L. C. Nanayakkara
5.	7.578817°	80.554880°	Eastern fence boundary of the land of W. D. Sarath Abeywickrama
6.	7.577886°	80.554692°	Fence boundary including the fair land of G. P. Perera
7.	7.576893°	80.554135°	Eastern fence boundary of the land of A. A. Ranasinghe
8.	7.576012°	80.553320°	Fence boundary of the land of W. M. Premawathie
9.	7.575606°	80.553099°	Fence boundary of the Land Reform Commission
10.	7.575734°	80.552735°	Fence boundary of the Land Reform Commission

Serial No.	Latitudes	Longitudes	Description of the land
11.	7.574989°	80.552252°	Fence boundary of the Land Reform Commission
12.	7.574954°	80.552364°	Fence boundary of the Land Reform Commission
13.	7.573535°	80.552539°	Eastern fence boundary of the land of G.R. Duminda Chanaka Gamage
14.	7.573103°	~8Tt552915°	Boundary of the House and land of I.B.J.S.Jrbahdara
15.	7.573019°	80.552830°	Boundary of the House and land of I.B.J.S.J. Bandara
16.	7.572763°	80.553052°	Boundary of the land of G. Michel Perera
17.	7.572690°	80.552824°	Boundary of the land of G. Michel Perera
18.	7.572290°	80.552994°	Eastern fence boundary of the house of G. Michel Perera
19.	7.571950°	80.553024°	Eastern fence boundary of the house of R. A. D. Karunapala
20.	7.571890°	80.552909°	Eastern fence boundary of the house of R. A. D. Karunapala
21.	7.571710°	80.552942°	Fence boundary of the land of R. A. D. Jayanthalala Ranasinghe
22.	7.571683°	80.552862°	Fence boundary of the land of R. A. D. Jayanthalala Ranasinghe
23.	7.571414°	80.552933°	Fence boundary of the land of U. C. M. Liyanarachchi
24.	7.570984°	80.552582°	Fence boundary of the land of U. C. M. Liyanarachchi
25.	7.570467°	80.552400°	Fence boundary of the land of Nevil Vithana Gamage
26.	7.570281°	80.552380°	Fence boundary including the house of Nirosha Damayanthi Dissanayake
27.	7.570135°	80.552105°	Fence boundary including the house of Meril Prasanna
28.	7.569842°	80.552152°	Fence boundary including the house of Jude Nanayakkara
29.	7.569609°	80.552092°	Fence boundary of the lower part of Youth Brigade
30.	7.569086°	80.552420°	Fence boundary of the lower part of Youth Brigade
31.	7.568924°	80.552467°	Fence boundary of the lower part of Youth Brigade
32.	7.568819°	80.552115°	Fence boundary of the land of National Youth Brigade -
33.	7.568708°	80.552122°	Fence boundary of the land of National Youth Brigade -
34.	7.568691°	80.552191°	Fence boundary of the land of National Youth Brigade -
35.	7.568131°	80.552266°	Fence boundary of the land of National Youth Brigade -
36.	7.568055°	80.552407°	Fence boundary of the land of National Youth Brigade -
37.	7.567504°	80.552294°	Fence boundary of the land including the house of W. G. Karunasena
38.	7.567353°	80.552208°	Fence boundary of the land including the house of W. G. Karunasena
39.	7.567332°	80.552026°	Fence boundary of the land of W. R. Samaravijaya
40.	7.567167°	80.551961°	Fence boundary of the land of W. R. Samaravijaya
41.	7.567198°	80.551839°	Fence boundary of the land of W. R. Samaravijaya
42.	7.567017°	80.551799°	Fence boundary of the land of Samantha Wedage

Serial No.	Latitudes	Longitudes	Description of the land
43.	7.566725°	80.551495°	Fence boundary of the land of Samantha Wedage
44.	7.566613°	80.551241°	Fence boundary of the land of A. P. Chandrika
45.	7.566301°	80.550977°	Fence boundary behind the house of G.P.Perera
46.	7.566271°	80.551023°	Fence boundary behind the house of G. P. Perera
47.	7.565745°	80.550642°	Fence boundary of the land near the house of T. M.Tikiribanda
48.	7.565697°	80.550683°	Fence boundary of the land near the house of T. M. Tikiribanda
49.	7.565203°	80.550443°	Fence boundary including the house of R. A. Simon Signno
50.	7.565183°	80.550507°	Fence boundary including the house of R. A. Simon Signno
51.	7.564805°	80.550374°	Fence boundary of the land of W. Premarathne
52.	7.564851°	80.550113°	Fence boundary of the land of W. Premarathne
53.	7.564397°	80.550077°	Fence boundary including the house of B. M. Gunathilake
54.	7.564207°	80.549926°	Fence boundary including the house of B. M. Gunathilake
55.	7.563785°	80.549010°	Fence boundary of the house of Hapuarachchi
56.	7.563663°	80.549097°	Fence boundary of the house of Hapuarachchi
57.	7.563531°	80.548846°	Fence boundary of the house of Hapuarachchi
58.	7.563700°	80.548755°	Fence boundary of the house of Flapuarachchi
59.	7.563627°	80.548641°	Fence boundary of the house of Sudharshani De Kostha
60.	7.563766°	80.548294°	Fence boundary of the land including the house of A. A. Duleeka Wijerathne
61.	7.563563°	80.548008°	Fence boundary of the land including the house of H. A. S. R. Hettiarachchi
62.	7.563465°	80.548150°	Fence boundary of the land including the house of H. A. S. R. Hettiarachchi
63.	7.562833°	80.547624°	Fence boundary of the land including the house of H. A. S. R. Hettiarachchi
64.	7.562620°	80.547163°	Fence boundary of the land of D. A. Sumanawathie
65.	7.562413°	80.545552°	Fence boundary of the land of D. A. Sumanawathie
66.	7.562133°	80.545145°	Fence boundary of the land including the house of U. S. D. Malani Premalatha
67.	7.561991°	80.544618°	Fence boundary of the land of Jayarathne
68.	7.561953°	80.543456°	Fence boundary of the land of Jayarathne
69.	7.561872°	80.543166°	Elwalapitiya Waththa
70.	7.561972°	80.543174°	Elwalapitiya Waththa
71.	7.561976°	80.542884°	Elwalapitiya Waththa
72.	7.562823°	80.539748°	Elwalapitiya Waththa

Serial No.	Latitudes	Longitudes	Description of the land
73.	7.562935°	80.539718°	Elwalapitiya Waththa
74.	7.562911°	80.538816°	Elwalapitiya Waththa
75.	7.565089°	80.537974°	Elwalapitiya Waththa
76.	7.564929°	80.537222°	Fence boundary behind Elwalapitiya Waththa
77.	7.565509°	80.536944°	Fence boundary behind Elwalapitiya Waththa
78.	7.565974°	80.536281°	Fence boundary behind the land including the house of R. D. Ariyadasa
79.	7.566235°	80.535766°	Fence boundary of the land behind the house of L. D. Priyangani Edirisinghe
80.	7.566604°	80.535176°	Fence boundary behind the land including the house of K. D. Wimalawathie
81.	7.566885°	80.535292°	Fence boundary behind the land of K. D. Edirisinghe
82.	7.567131°	80.534596°	Fence boundary behind the land of W. D. Wimalasena
83.	7.567250°	80.534682°	Fence boundary behind the land of W. D. Wimalasena
84.	7.567521°	80.534182°	Fence boundary of the land of S. K. Sunil
85.	7.567394°	80.533774°	Galkaruwa Waththa/ Somarathna Jayakodi - boundary of the coconut Land
86.	7.567280°	80.533686°	Galkaruwa Waththa/ Somarathna Jayakodi - boundary of the coconut Land
87.	7.567449°	80.532977°	Fence boundary of Dodamgaslanda school
88.	7.567156°	80.532806°	Fence boundary of Dodamgaslanda school
89.	7.567124°	80.532395°	Fence boundary of Dodamgaslanda school
90.	7.567447°	80.531895°	Fence boundary behind Dodamgaslanda school
91.	7.567957°	80.531643°	Fence boundary behind Dodamgaslanda school
92.	7.568572°	80.531475°	Fence boundary behind Dodamgaslanda school
93.	7.569204°	80.531496°	Coconut land belongs to Kurunegala Plantation Company
94.	7.570812°	80.530410°	Coconut land belongs to Kurunegala Plantation Company
95.	7.571119°	80.530276°	Coconut land belongs to Kurunegala Plantation Company
96.	7.571598°	80.529906°	Coconut land belongs to Kurunegala Plantation Company
97.	7.571767°	80.529508°	Coconut land belongs to Kurunegala Plantation Company
98.	7.571872°	80.528462°	Fence boundary of the land including the house of S.M.T. Senanayake
99.	7.572232°	80.528193°	Fence boundary behind the Christian Church Dodamgaslanda
100.	7.572224°	80.527658°	Fence boundary of the land including the house of L. A. Perera
101.	7.572173°	80.527662°	Fence boundary of the land including the house of L. A. Perera
102.	7.572180°	80.527264°	Fence boundary behind the house of G. M. B. Rathnayake

Serial No.	Latitudes	Longitudes	Description of the land
103.	7.572306°	80.527119°	Fence boundary behind the house of G.M.B. Rathnayake
104.	7.572250°	80.525216°	Fence boundary behind the Public Sports Ground Dodamgaslanda
105.	7.572166°	80.524734°	Fence boundary behind the Ayurveda Hospital Dodamgaslanda
106.	7.572583°	80.523992°	Fence boundary behind the Ayurveda Hospital Dodamgaslanda
107.	7.572975°	80.523546°	Fence boundary behind the house of H.A. Indra Manel
108.	7.571227°	80.521207°	Fence boundary of the land including the house of K.A.A.Surasinghe
109.	7.570824°	80.520631°	Boundary behind the land of A.D.Sunitha
110.	7.570849°	80.520576°	Boundary behind the land of A.D.Sunitha
111.	7.570362°	80.520139°	Boundary behind the land of A.D.Sunitha
112.	7.570052°	80.520206°	Fence boundary of the house and land of G.D. Karunawathie
113.	7.570009°	80.519960°	Fence boundary of the house and land of G.D. Karunawathie
114.	7.569956°	80.519968°	Fence boundary of the house and land of G.D. Karunawathie
115.	7.569802°	80.519600°	Fence boundary behind the house of W.A.Samaneris
116.	7.569737°	80.519266°	Fence boundary behind the land including the house of P.Somarathne
117.	7.569807°	80.519130°	Fence boundary behind the land including the house of P.Somarathne
118.	7.569475°	80.518727°	Fence boundary in front of the house of A.H.Laisa
119.	7.569437°	80.518752°	Fence boundary in front of the house of A.H.Laisa
120.	7.569341°	80.518619°	Fence boundary in front of the house of A.H.Laisa
121.	7.568723°	80.517961°	Fence boundary of the land including the hease of B.G. Jinasena
122.	7.568452°	80.518074°	Fence boundary of the land including the house of B.G. Jinasena
123.	7.568291°	80.517466°	Fence boundary of the house of P.D.David
124.	7.568035°	80.517520°	Fence boundary of the house of P.D.David
125.	7.567918°	80.516878°	Fence boundary of the house of P.D.David
126.	7.567794°	80.516915°	Fence boundary of the house of P.D.David
127.	7.567592°	80.516363°	Boundary behind the land of Chandra Hemalatha
128.	7.567358°	80.515965°	Boundary behind the land of Chandra Hemalatha
129.	7.567259°	80.515196°	Boundary behind the land of Chandra Hemalatha
130.	7.566694°	80.514311°	Boundary of the land of N.B.A. Kusumsiri
131.	7.566603°	80.514057°	Front boundary of the land of N.B.A. Kusumsiri
132.	7.566676°	80.513998°	Front boundary of the land of N.B.A. Kusumsiri
133.	7.566646°	80.513407°	Fence boundary of two storied house of Ajantha
134.	7.566579°	80.513202°	Fence boundary of two storied house of Ajantha
135.	7.566357°	80.513239°	Fence boundary of the house of R.A. Nilmini Priyangika De Silva

Serial No.	Latitudes	Longitudes	Description of the land
136.	7.566283°	80.513031°	Fence boundary of the house of R.A. Nilmini Priyangika De Silva
137.	7.566265°	80.512626°	Fence boundary in front of the land including the house of B.M.H.Bandara
138.	7.566634°	80.512562°	Fence boundary in front of the land including the house of B.M.H.Bandara
139.	7.566499°	80.511016°	Rear boundary of the house of K.J.N.M.Jayathilake
140.	7.566578°	80.511011°	Rear boundary of the house of K.J.N.M.Jayathilake
141.	7.566585°	80.510674°	Boundary in front of the house of K.A.Anil Kumara Ariyasena
142.	7.566420°	80.510645°	Boundary in front of the house of K.A.Pethum Kumara Ariyasena
143.	7.566416°	80.510304°	Fence boundary of the house of D.M.M.W.Gayan Dushantha Bandaranayake
144.	7.566744°	80.510288°	Fence boundary of the house of D.M.M.W.Gayan Dushantha Bandaranayake
145.	7.566733°	80.510052°	Fence boundary of the house of D.M.M.W.Gayan Dushantha Bandaranayake
146.	7.566862°	80.510039°	Rear boundary of the house of A.A. Jayarathne
147.	7.566891°	80.509630°	Fence boundary of empty land of B.M.H.Bandara
148.	7.566842°	80.509628°	B.M.H.Bandara - Fence boundary of empty land
149.	7.566831°	80.509073°	Boundary limit of paddy lands
150.	7.566583°	80.508980°	Boundary limit of paddy lands
151.	7.566412°	80.508796°	Boundary limit of paddy lands
152.	7.566446°	80.508714°	Boundary limit of paddy lands
153.	7.566189°	80.508459°	Retail Shop and boundary behind the land of L.A. Gunathilake
154.	7.566313°	80.508341°	Retail Shop and boundary behind the land of L.A. Gunathilake
155.	7.566206°	80.508059°	Boundary behind the land including the house of L.A. Premadasa
156.	7.566240°	80.508040°	Boundary behind the land including the house of L.A. Premadasa
157.	7.566180°	80.507753°	Fence boundary in front of the house of K.K. Pathma Kusumalatha
158.	7.565756°	80.507929°	Paddy field boundary
159.	7.565628°	80.507712°	Paddy field boundary
160.	7.565685°	80.507661°	Paddy field boundary
161.	7.565541°	80.507430°	Paddy field boundary
162.	7.565207°	80.507025°	Boundary behind the house of K.G. Thilakarathne Banda
163.	7.565205°	80.506768°	Boundary behind the house of D. Harunalatha
164.	7.565158°	80.505576°	Boundary behind Sandun Hotel
165.	7.565045°	80.505159°	Boundary behind Sandun Hotel

Serial No.	Latitudes	Longitudes	Description of the land
166.	7.565010°	80.505086°	Boundary behind Sandun Hotel
167.	7.564878°	80.504337°	Fence boundary of the house of R.M.Chithra Irangani
168.	7.564904°	80.504338°	Fence boundary of the house of R.M.Chithra Irangani
169.	7.564910°	80.504155°	Fence boundary in front of Viharawaththa - Rocky Bungalow (Gal Bangalawa)/Cave
170.	7.564608°	80.504180°	Fence boundary in front of Viharawaththa - Rocky Bungalow (Gal Bangalawa)/ Cave
171.	7.564588°	80.503677°	Rocky Bungalow (Gal Bangalawa)/ Cave Viharawaththa
172.	7.564482°	80.503672°	Rocky Bungalow (Gal Bangalawa)/ Cave Viharawaththa
173.	7.564380°	80.502904°	Rocky Bungalow (Gal Bangalawa)/ Cave Viharawaththa
174.	7.564151°	80.502923°	Rocky Bungalow (Gal Bangalawa)/ Cave Viharawaththa
175.	7.564127°	80.502007°	Boundary of the land of N.B.A.Swarnalatha Nishshanka
176.	7.563789°	80.501485°	Boundary of the house and land of N.B.A.Swarnalatha Nishshanka
177.	7.562979°	80.499361°	Boundary of the land including the house of H.M.Chandrawathie
178.	7.562807°	80.499280°	Boundary of the land including the house of H.M.Chandrawathie
179.	7.562869°	80.498527°	Measuring behind D.N.Dinwsh Suranga Vehicle Service Center
180.	7.562783°	80.498361°	Boundary of Deduru Oya
181.	7.562624°	80.497728°	Boundary of Deduru Oya
182.	7.562615°	80.497313°	Fence boundary of the land of H.L.D. Asilin Nona
183.	7.562655°	80.497316°	Fence boundary of the land of H.L.D. Asilin Nona
184.	7.562660°	80.497224°	Boundary In front of M.P.S. Munaweera/ Green Village Hotel
185.	7.562261°	80.495714°	Fence boundary of M. Rausana Timber Shed
186.	7.563121°	80.495516°	Boundary of the land including house of M.Asami
187.	7.563048°	80.493119°	Fence boundary of the land including the house of A.A.Sunil Premarathne
188.	7.563333°	80.493133°	Fence boundary in front of the house of M.Sahabdin
189.	7.563369°	80.492912°	Fence boundary of the land of M. Nihaldeen
190.	7.563334°	80.492886°	Fence boundary of the land of M. Nihaldeen
191.	7.563334°	80.492662°	Fence boundary of the land of M. Nihaldeen
192.	7.563411°	80.492663°	Fence boundary of the land of M. Nihaldeen
193.	7.563435°	80.492311°	Fence boundary of the land owned by Mr. Nishantha
194.	7.563565°	80.492308°	Fence boundary of the land owned by Mr. Nishantha
195.	7.563581°	80.491639°	Boundary of Kuda Oya
196.	7.563840°	80.491269°	Boundary of Kuda Oya

Serial No.	Latitudes	Longitudes	Description of the land
197.	7.564546°	80.490639°	Fence boundary of the land belongs to National Water Supply and Drainage Board
198.	7.564773°	80.490591°	Fence boundary of the land belongs to National Water Supply and Drainage Board
199.	7.565015°	80.490665°	Fence boundary of the land belongs to National Water Supply and Drainage Board
200.	7.565012°	80.490960°	Fence boundary of the land belongs to National Water Supply and Drainage Board
201.	7.564774°	80.492425°	Boundary of the land belongs to Land Reforms Commission
202.	7.564825°	80.493267°	Boundary of the land belongs to Land Reforms Commission
203.	7.564986°	80.493814°	Boundary of the land belongs to Land Reforms Commission
204.	7.565376°	80.497270°	Coconut land belongs to Kurunegala Plantation Company
205.	7.565343°	80.500358°	Coconut land belongs to Kurunegala Plantation Company
206.	7.566396°	80.502941°	Coconut land belongs to Kurunegala Plantation Company
207.	7.567311°	80.507132°	Coconut land belongs to Kurunegala Plantation Company
208.	7.567561°	80.507318°	Coconut land belongs to Kurunegala Plantation Company
209.	7.567890°	80.507790°	Coconut land belongs to Kurunegala Plantation Company
210.	7.568298°	80.509151°	Fence boundary of Brandix Garment Factory
211.	7.567738°	80.509310°	Boundary of the land of W.G.Piyatissa
212.	7.567856°	80.510023°	Boundary of the land of D.A.Asoka Dasanayake
213.	7.568014°	80.510011°	Boundary of the land of D.A.Asoka Dasanayake
214.	7.568054°	80.511240°	Fence boundary of the land of K.J.N.M Jayathilake
215.	7.568200°	80.511250°	Fence boundary of the land of K.J.N.M. Jayathilake
216.	7.568321°	80.514300°	Boundary of the land of Balawaththala Waththa
217.	7.568631°	80.515010°	Fence boundary of the land of W.Indika Niroshan Sovis
218.	7.568699°	80.514974°	Fence boundary of the land of W.Indika Niroshan Sovis
219.	7.569042°	80.515696°	Boundary of the land of N.B.A.S.N. Nishshanka/A.K.N.K.Samarasinghe
220.	7.569172°	80.515670°	Boundary of the land of N.B.A.S.N. Nishshanka/A.K.N.K.Samarasinghe
221.	7.569423°	80.516280°	Fence boundary of the land of W.A. Nihala Jayasena
222.	7.569517°	80.516841°	Fence boundary of the land of S.A. Dharmasena
223.	7.569670°	80.516768°	Fence boundary of the land of S.A. Dharmasena
224.	7.570261°	80.517646°	Boundary of the land of T.S. Narangoda
225.	7.570579°	80.517635°	Boundary of the land of T.S. Narangoda
226.	7.570582°	80.518668°	Fence boundary of Galserugolla Public Cemetery
227.	7.570892°	80.518674°	Boundary of the land including the house of A.A. Sumanawathie

Serial No.	Latitudes	Longitudes	Description of the land
228.	7.570969°	80.518776°	Boundary of the land including the house of A.A. Sumanawathie
229.	7.571551°	80.518720°	Land of Coconut Development board/ fence boundary at the road
230.	7.571705°	80.519224°	Land of Coconut Development board/ fence boundary at the road
231.	7.572255°	80.519136°	Fence boundary behind the Official Quarters of Coconut Development Board
232.	7.572355°	80.519589°	Fence boundary of the land of Coconut Development Board
233.	7.572153°	80.519706°	Fence boundary of the land of Coconut Development Board
234.	7.572354°	80.520090°	Fence boundary in front of the house of Ananda Jayaweera
235.	7.572390°	80.520080°	Fence boundary in front of the house of Ananda Jayaweera
236.	7.572622°	80.520522°	Fence boundary of the land including the house of Nihal Karunathilake
237.	7.572531°	80.520563°	Fence boundary of the land including the house of Nihal Karunathilake
238.	7.572787°	80.521095°	Fence boundary of the land of Y.G. Ariyaratne
239.	7.572727°	80.521217°	Fence boundary of the land of Y.G. Ariyaratne
240.	7.573161°	80.521218°	Fence boundary of the land including the house of Ajith Bandara
241.	7.573185°	80.521518°	Boraluhena Waththa, boundary of the land of J.A.Chandramali
242.	7.573061°	80.521551°	Boraluhena Waththa, boundary of the land of J.A.Chandramali
243.	7.573613°	80.522707°	Boraluhena Waththa, boundary of the land of J.A.Chandramali
244.	7.573741°	80.523387°	Boraluhena Waththa, boundary of the land of J.A.Chandramali
245.	7.573741°	80.523711°	Fence boundary including the house of D.S. Somarathne
246.	7.573828°	80.523945°	Fence boundary including the house of D.S. Somarathne
247.	7.573948°	80.524035°	Fence boundary including the house of D.S. Somarathne
248.	7.573911°	80.524162°	Fence boundary including the house of D.S. Somarathne
249.	7.573989°	80.524713°	Fence boundary of the land Including the house of K.H.Asilin Nona
250.	7.574019°	80.524702°	Fence boundary of the land including the house of K.H.Asilin Nona
251.	7.574050°	80.524899°	Fence boundary behind the house of I.H.Gamini Ranasinghe
252.	7.574007°	80.525601°	Fence boundary behind the house of I.H.Gamini Ranasinghe
253.	7.573862°	80.525664°	Boundary of the land including the house of T.B. Dingiri
254.	7.573820°	80.526224°	Boundary of the land behind the building of Malinda Perera
255.	7.573848°	80.526493°	Boundary of the land behind the building of Malinda Perera
256.	7.573366°	80.527565°	Boundary of the land behind the building of Malinda Perera
257.	7.573289°	80.527554°	Boundary of Kuda Oya
258.	7.573267°	80.527688°	Boundary of Kuda Oya
259.	7.573308°	80.527716°	Boundary of Kuda Oya

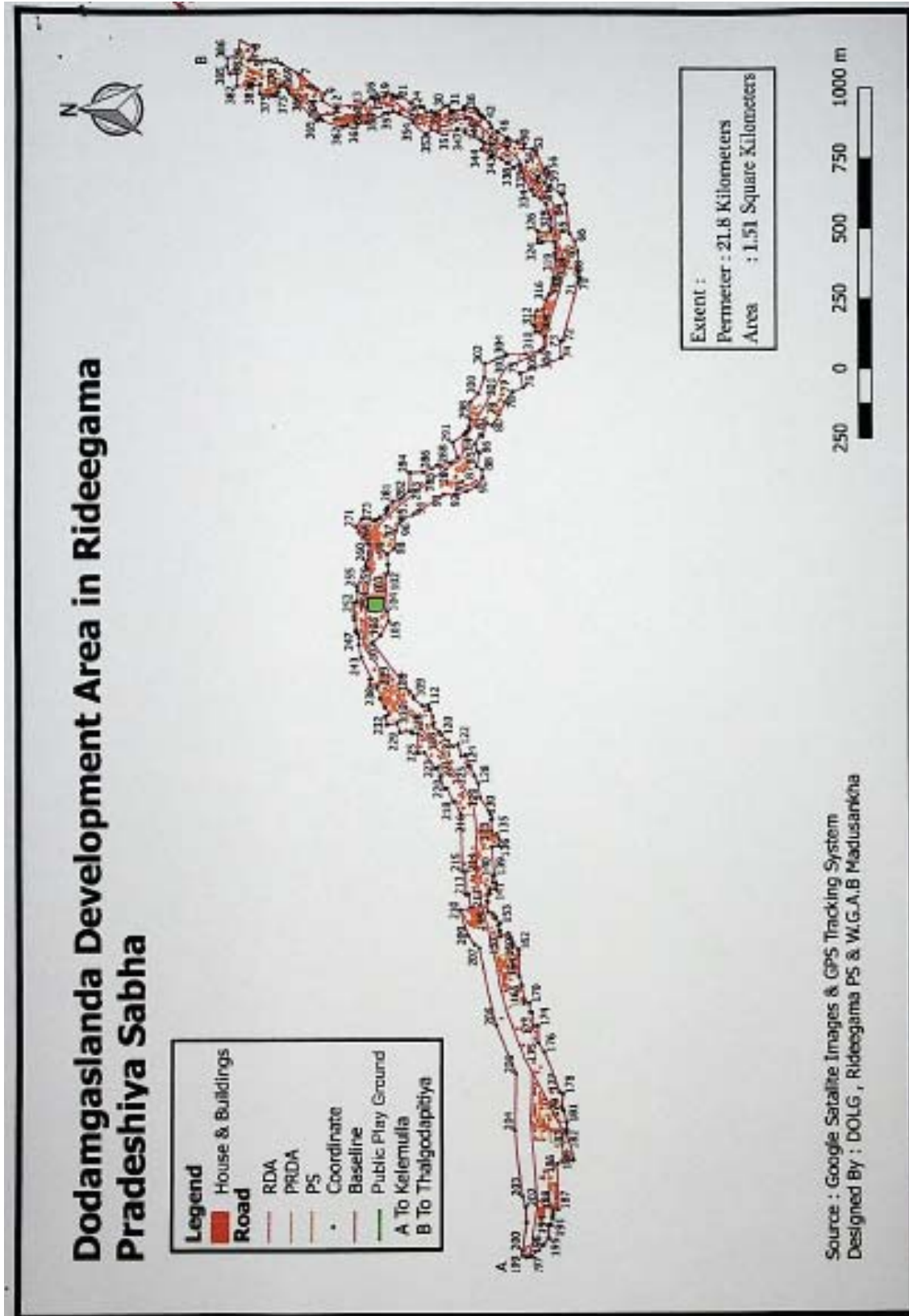
Serial No.	Latitudes	Longitudes	Description of the land
260.	7.573285°	80.527845°	Boundary of Kuda Oya
261.	7.573242°	80.527848°	Boundary of Kuda Oya
262.	7.573223°	80.527917°	Boundary of Kuda Oya
263.	7.573191°	80.527914°	Boundary of Kuda Oya
264.	7.573175°	80.528163°	Boundary of Kuda Oya
265.	- 7.573146°	80.528350°	Boundary of Kuda Oya
266.	7.573170°	80.528364°	Boundary of Kuda Oya
267.	7.573189°	80.528774°	Boundary of Kuda Oya
268.	7.573301°	80.528824°	Boundary of Kuda Oya
269.	7.573741°	80.529412°	Boundary of Kuda Oya
270.	7.573734°	80.529454°	Boundary of Kuda Oya
271.	7.573897°	80.529720°	Boundary of Kuda Oya
272.	7.573603°	80.530095°	Boundary of Kuda Oya
273.	7.572944°	80.530051°	Boundary behind the land near the house of Roselin Nona
274.	7.572814°	80.530070°	Boundary behind the land near the house of Roselin Nona
275.	7.572622°	80.530167°	Boundary behind the land near the house of Roselin Nona
276.	7.572611°	80.530264°	Boundary behind the land near the house of Roselin Nona
277.	7.572267°	80.530488°	Boundary behind the land belongs to National Water Supply and Drainage board
278.	7.572307°	80.530644°	Boundary behind the land belongs to National Water Supply and Drainage board
279.	7.572186°	80.530719°	Boundary behind the land belongs to National Water Supply and Drainage board
280.	7.572198°	80.530781°	Boundary behind the land belongs to National WaterSupply and Drainage board
281.	7.571919°	80.531091°	Boundary behind the land belongs to National Water Supply and Drainage board
282.	7.571545°	80.531249°	Coconut land belongs to Kurunegala Plantation Company
283.	7.571047°	80.531681°	Coconut land belongs to Kurunegala Plantation Company
284.	7.571042°	80.532659°	Coconut land belongs to Kurunegala Plantation Company
285.	7.570658°	80.532644°	Coconut land belongs to Kurunegala Plantation Company
286.	7.569821°	80.532875°	Coconut land belongs to Kurunegala Plantation Company
287.	7.569539°	80.533051°	Coconut land belongs to Kurunegala Plantation Company
288.	7.568872°	80.533135°	Boundary of Kuda Oya
289.	7.568774°	80.533193°	Boundary of Kuda Oya

Serial No.	Latitudes	Longitudes	Description of the land
290.	7.568469°	80.533465°	Fence boundary behind the including the house of U.G. Jayarathne
291.	7.568717°	80.534266°	Fence boundary of the land of W.D.Jayasinghe
292.	7.568123°	80.534673°	Fence boundary of the land of W.D. Jayasinghe
293.	7.568015°	80.534821°	Boundary of Kuda Oya
294.	7.567977°	80.534789°	Boundary of Kuda Oya
295.	7.567904°	80.534843°	Boundary of Kuda Oya
296.	7.567844°	80.535029°	Boundary of Kuda Oya
297.	7.567841°	80.535154°	Boundary of Kuda Oya
298.	7.567781°	80.535519°	Fence boundary of the land including the house of N.S.P. Wijayawardhana
299.	7.567778°	80.536436°	Bonndary of the coconut land belongs to Korossa Raja Maha Viharaya
300.	7.567349°	80.536869°	Boundary of paddy land belongs to Korossa Raja Maha Viharaya
301.	7.567028°	80.537763°	Boundary of paddy land belongs to Korossa Raja Maha Viharaya
302.	7.567014°	80.538516°	Boundary of paddy land belongs to Korossa Raja Maha Viharaya
303.	7.565869°	80.538937°	Boundary of Anton Waththa Oya
304.	7.565873°	80.539037°	Boundary of Anton Waththa Oya
305.	7.564827°	80.539031°	Boundary of Kuda Oya
306.	7.564025°	80.539206°	Boundary of Kuda Oya
307.	7.563809°	80.539375°	Boundary of Kuda Oya
308.	7.563796°	80.539957°	Fence boundary of the house of S.P.S.Piyatissa
309.	7.564032°	80.540195°	Boundary of Kuda Oya
310.	7.564287°	80.540227°	Boundary of Kuda Oya
311.	7.564218°	80.540548°	Fence boundary of the house of Jagath Renuka
312.	7.564354°	80.540578°	Fence boundary of the land of Mr. J.A. Jayananda
313.	7.564319°	80.541084°	Boundary of the land belongs to Multi-Services Cooperative Shop Rideegama
314.	7.564165°	80.541386°	Boundary of the land belongs to Multi-Services Cooperative Shop Rideegama
315.	7.563816°	80.541454°	Boundary of the land belongs to Multi-Services Cooperative Shop Rideegama
316.	7.563670°	80.541965°	Boundary of the land belongs to Multi-Services Cooperative Shop Rideegama
317.	7.563504°	80.542232°	Rear Boundary of Grinding mill belongs to Cooperative Shop Rideegama
318.	7.563151°	80.544235°	Rear boundary of the land belongs to Ms. R.D. Wasantha Jayakodi
319.	7.563212°	80.544554°	Rear boundary of the land belongs to Ms. R.D. Wasantha Jayakodi

Serial No.	Latitudes	Longitudes	Description of the land
320.	7.563161°	80.544810°	Boundary of Kuda Oya
321.	7.563239°	80.545118°	Boundary of Kuda Oya
322.	7.563875°	80.545112°	Boundary of Kuda Oya
323.	7.563974°	80.545048°	Boundary of Kuda Oya
324.	7.564125°	80.545061°	Boundary of Kuda Oya
325.	7.564109°	80.545277°	Boundary of Kuda Oya
326.	7.564125°	80.545665°	Land of Anthoni Jayamanna / Boundary of Oya
327.	7.563450°	80.545675°	Land of Anthoni Jayamanna
328.	7.563395°	80.545857°	Land of Anthoni Jayamanna
329.	7.563438°	80.546390°	Land of Anthoni Jayamanna
330.	7.563683°	80.547144°	Boundary of the land of Anthoni Jayamanna
331.	7.564008°	80.547476°	Boundary behind the house of Anthony Jayamanna
332.	7.564325°	80.547622°	Boundary behind the land including the house of K.Roselin
333.	7.564436°	80.547944°	Boundary of the land of Somasiri Kularathne
334.	7.564510°	80.547929°	Boundary of the land of Somasiri Kularathne
335.	7.565014°	80.548949°	Boundary of Kuda Oya
336.	7.565051°	80.549211°	Boundary of Kuda Oya
337.	7.565108°	80.549277°	Boundary of Kuda Oya
338.	7.565384°	80.549099°	Boundary of Kuda Oya
339.	7.565675°	80.549398°	Boundary behind the land of P.P. Kumarasinghe
340.	7.565755°	80.549344°	Boundary behind the land of P.P. Kumarasinghe
341.	7.566038°	80.549560°	Boundary behind the land of P.D. Irangani/ Kuda Oya
342.	7.566543°	80.549819°	Fence boundary of the land of R.D. Wilson Fernando
343.	7.566629°	80.549710°	Fence boundary of the land of R.D. Wilson Fernando
344.	7.567152°	80.550101°	Fence boundary behind the house of R.G. Kusumawathie
345.	7.567013°	80.550459°	Fence boundary of the land of Sajeewani Perera
346.	7.567179°	80.550583°	Boundary behind the land including the house of R.D. Charlet
347.	7.568047°	80.551008°	Boundary behind the house of K.G.C. Rohan Thilakarathne
348.	7.567996°	80.551158°	Boundary behind the house of K.G.C. Rohan Thilakarathne
349.	7.568439°	80.551208°	Land belongs to the institute of Kahatagaha Graphite Lanka Ltd
350.	7.568444°	80.551154°	Land belongs to the institute of Kahatagaha Graphite Lanka Ltd
351.	7.569511°	80.551065°	Land belongs to the institute of Kahatagaha Graphite Lanka Ltd
352.	7.569832°	80.551168°	Boundary of the land including the house of Jude Nanayakkara

Serial No.	Latitudes	Longitudes	Description of the land
353.	7.570131°	80.550910°	Boundary of the land including the house of Jude Nanayakkara
354.	7.570833°	80.551545°	Boundary of Kuda Oya
355.	7.570840°	80.551649°	Boundary of Kuda Oya
356.	7.571575°	80.552013°	Boundary of Kuda Oya
357.	7.571892°	80.552145°	Boundary behind the house of R.A. Ayantha Lal
358.	7.572189°	80.552062°	Boundary behind H.A. Premarathne Bakery and the land
359.	7.573466°	80.551519°	Boundary of the land behind the Cooperative Shop
360.	7.573865°	80.551450°	Boundary of Kuda Oya
361.	7.574393°	80.551404°	Boundary of Kuda Oya
362.	7.574620°	80.551322°	Boundary behind the house of Chandra Kulathunga
363.	7.575157°	80.551448°	Boundary of the house of Dehigahamula Land/ T.L.K.B. Abeywardhana
364.	7.575735°	80.551667°	Boundary behind the land of K.A.P.Dhanushka
365.	7.576017°	80.551641°	Boundary of the land including the house of Jude Nanayakkara
366.	7.577417°	80.553079°	Boundary behind the house and land of W.A. Bandara
367.	7.577502°	80.553276°	Boundary behind the land of P.G.C. Ayantha Kumara
368.	7.577604°	80.553419°	Boundary behind the land of P.G.C. Ayantha Kumara
369.	7.577884°	80.553514°	Boundary behind empty land of Dissnayake
370.	7.78042°	80.553459°	Boundary behind the land of D.Wimalasooriya
371.	7.578083°	80.553165°	Boundary of the house and land of Y.M.Prema Somalatha
372.	7.578224°	80.553140°	Boundary of the house and land of Y.M.Prema Somalatha
373.	7.578231°	80.552969°	Boundary of the land including the house of A.A. Bandara Menika
374.	7.578453°	80.552973°	Boundary of the land including the house of A.A. Bandara Menika
375.	7.578460°	80.553049°	Boundary in front of the land and house of W.A.R. Nilantha Karunarathne
376.	7.579100°	80.553092°	Boundary of the land including the house of W.A. Tilakarathne
377.	7.579079°	80.553602°	Boundary of the land including the house of W.A.D.S. Jeewananda
378.	7.579494°	80.553550°	Boundary of the land of A.A. Jayathilake
379.	7.579508°	80.553624°	Boundary of the land of A.A. Jayathilake
380.	7.579653°	80.553620°	Boundary of the land of A.A. Jayathilake
381.	7.579686°	80.553511°	Boundary of the land of A.A. Jayathilake
382.	7.580328°	80.553513°	Boundary of the land of S.T.Pilamina Siyambalapitiya

Serial No.	Latitudes	Longitudes	Description of the land
383.	7.580306°	80.554156°	Boundary of the land of S.D Nikolas Siyambalapitiya
384.	7.580711°	80.554158°	Boundary of the land of S.D Nikolas Siyambalapitiya
385.	7.580869°	80.554549°	Boundary of the land of S.D Nikolas Siyambalapitiya
386.	7.580844°	80.554995°	Boundary of the land of S.D Nikolas Siyambalapitiya



PRADESHIYA SABHA - KOBEIGANE

Declaring as a Developed Area

BY virtue of powers vested in the Assistant Commissioners of Local Government under Sub Section (1) of Section 134 of Pradeshiya Sabha Act No. 15 of 1987, I, do hereby notify for public information that I have granted the approval for the following resolution which has been adopted under resolution No. 5.10 by the Pradeshiya Sabha Kobeigane at the general meeting held on 18th December 2019 by virtue of powers vested in the Pradeshiya Sabha under the aforesaid Sub Section.

M. T. N. KARUNASENA,
Assistant Commissioner of Local Government,
Kurunegala District.

At the Office of the Assistant Commissioner of Local Government,
Kurunegala,
23rd November, 2020.

RESOLUTION

Pradeshiya Sabha Kobeigane has taken measures to expand services at the maximum level within the area of Kobeigane within the area of authority of Pradeshiya Sabha Kobeigane which is depicted and specified in the following map and schedule, by virtue of powers vested in the Pradeshiya Sabha Kobeigane under Section 134(1) of Pradeshiya Sabha Act No. 15 of 1987, and therefore Pradeshiya Sabha Kobeigane proposes that the said area should be adopted as a developed area and action should be taken to get the approval of the Assistant Commissioner of Local Government in Kurunegala District for the said adoption of resolution.

List of names of the owners of geographical coordinators and boundaries of the proposed area to be declared as a developed area in extent of Square Kilometers 0.94 and perimeter of 9.74 Kilo meters situated in Kobeigane City within the area of authority of Pradeshiya Sabha Kobeigane in Kurunegala District of the North Western Province.

Schedule

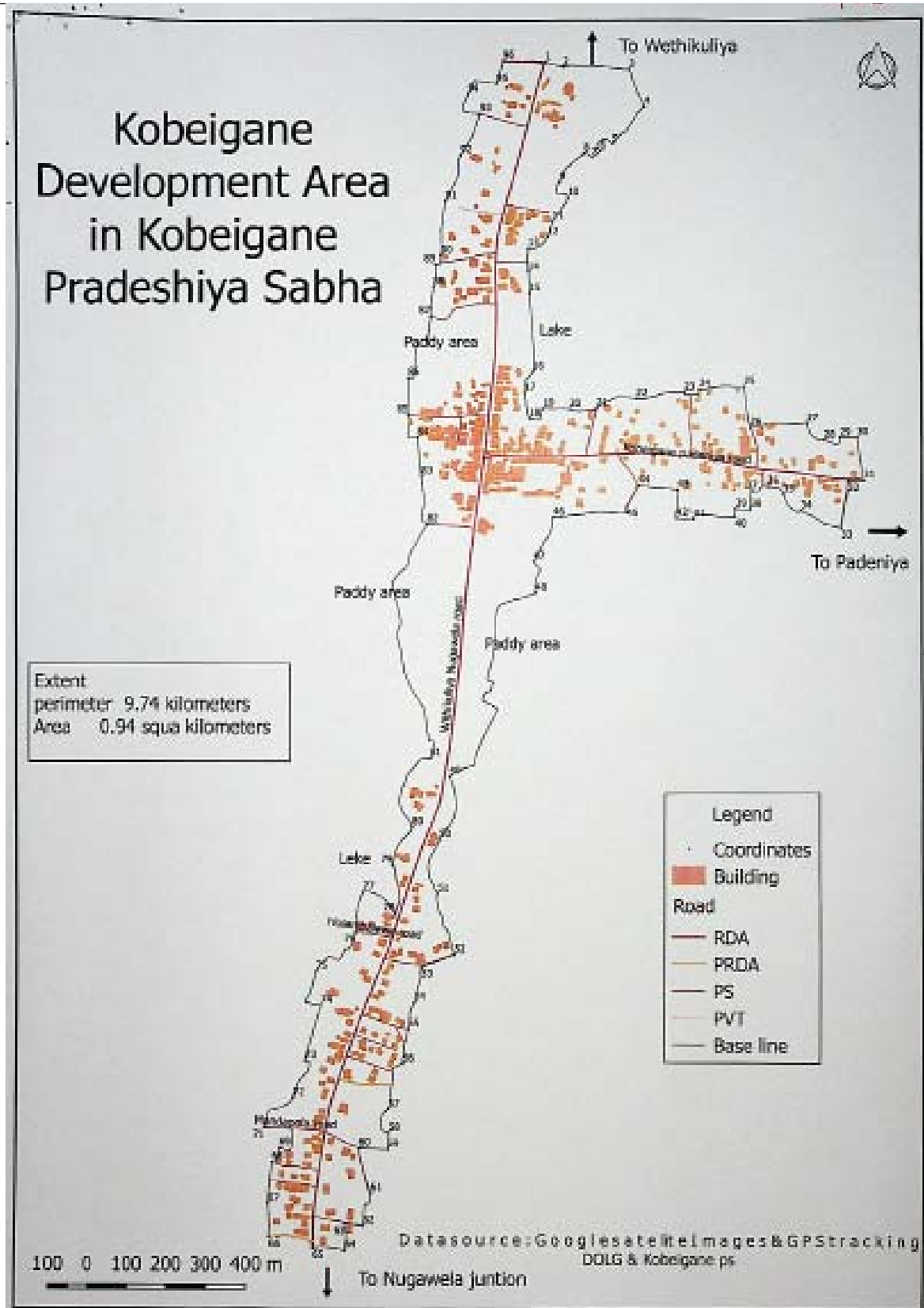
Description of Latitudes and Longitudes location

S/N.	Latitude	Longitude	Boundary Description
01	7.664458°	80.127548°	Northern boundary of the land owned by Mr. Ranjith Thennakoon, Dheerananda Mawatha
02	7.664434°	80.127971°	Northern boundary of the land owned by Mr. Ranjith Thennakoon
03	7.664389°	80.129444°	Northern boundary of the land owned by Mr. Ranjith Thennakoon
04	7.663403°	80.129879°	Eastern boundary of the land owned by Mr. Ranjith Thennakoon
05	7.662632°	80.129172°	Eastern boundary of the land owned by Mr. Ranjith Thennakoon
06	7.662488°	80.128703°	Eastern boundary of the land owned by Mr. Ranjith Thennakoon
07	7.662383°	80.128614°	Eastern boundary of the land owned by Mr. Athapattu
08	7.662569°	80.128254°	Bluff bank of the 'Kobeigane Maha Wewa' lake
09	7.661720°	80.127846°	Bluff bank of the 'Kobeigane Maha Wewa' lake
10	7.661209°	80.127924°	Bluff bank of the 'Kobeigane Maha Wewa' lake
11	7.660820°	80.127828°	Eastern boundary of the land owned by Mr. Wickramaratne

S/N.	Latitude	Longitude	Boundary Description
12	7.660550°	80.127617°	Beginning to the land on which Kobeigane Police is located (bluff bank)
13	7.659880°	80.127209°	Beginning of the bund of 'Kobeigane Maha Wewa' lake
14	7.659697°	80.127234°	The bund of 'Kobeigane Maha Wewa' lake
15	7.659256°	80.127290°	The bund of 'Kobeigane Maha Wewa' lake
16	7.657354°	80.127365°	The bund of 'Kobefane Maha Wewa' lake
17	7.656987°	80.127128°	Water Outlet of the 'Kobeigane Maha Wewa' Lake
18	7.656305°	80.127256°	Northern boundary of the land owned by Mr. R.A. Jayasena
19	7.656556°	80.127664°	Bluff bank of the 'Kobeigane Wewa' lake
20	7.656592°	80.128178°	Bluff bank of the 'Kobeigane Wewa' lake
21	7.656609°	80.128752°	Subway adjoining Udeni Wood Mill
22	7.656777°	80.129679°	Boundary of bluff bank of the 'Kobeigane Maha Wewa' lake
23	7.657072°	80.130774°	Road of access to Mr. Podirathne's house
24	7.657102°	80.131168°	Northern boundary of the land owned by Mr. Podirathne
25	7.657248°	80.132117°	Ending of the land on which Kobeigane Fair is located
26	7.656265°	80.132270°	Northern boundary of the land owned by Mr. Lalith
27	7.656401°	80.133668°	Northern boundary of the land owned by Mr. Lalith
28	7.655855°	80.134019°	Northern boundary of the land owned by Mr. Siyadoris, Northern boundary of the land owned by Mr. Tharanga
29	7.655962°	80.134387°	Northern boundary of the land owned by Mr. Bandara
30	7.656039°	80.134695°	Eastern boundary of the land owned by Mr. Bandara
31	7.655005°	80.134818°	Eastern boundary of the land in front of the house owned by Mr. Bandaranayake
32	7.654981°	80.134518°	Starting point of the Subhasethagama Maha Wewa Road
33	7.653937°	80.134329°	Southern boundary of the land owned by Mr. Jayarathne
34	7.654423°	80.133589°	Beginning of the bluff bank of 'Bulana Wewa' lake
35	7.654671°	80.133000°	Beginning of the bluff bank of 'Bulana Wewa' lake
36	7.654830°	80.132653°	Subhasethagama Bulana Wewa Road
37	7.654793°	80.132276°	Ending point of the land owned by Mr. Wimalasena
38	7.654419°	80.132201°	Starting point of the southern boundary of the land owned by Mr. Pathirana
39	7.654442°	80.132064°	Ending point of the southern boundary of the land owned by Mr. Pathirana
40	7.654174°	80.131974°	Starting point of the land owned by Mr. Lansakara

S/N.	Latitude	Longitude	Boundary Description
41	7.654137°	80.130962°	The land owned by Mr. Lansakara
42	7.654182°	80.130589°	Ending point of the Southern boundary of the land owned by Mr. Lansakara
43	7.654775°	80.130569°	Southern boundary of the land owned by Mr. Jothirathne
44	7.654866°	80.129706°	Gandarawatta Road
45	7.654272°	80.129436°	Beginning of the land owned by Mr. Eranda, Gandarawatta Road
46	7.654263°	80.128655°	Ending point of the land owned by Mr. Eranda
47	7.653000°	80.127626°	Beginning of the bund of 'Gandara Wewa' lake
48	7.652453°	80.127431°	Beginning of the Kobeigane Paddy Fields (Tank bund of 'Gandarawewa' lake)
49	7.648029°	80.125501°	Eastern boundary of the land belongs to Kattapitiya Temple
50	7.646895°	80.125206°	Eastern boundary of the house owned by Mrs. Nilmini
51	7.645414°	80.125175°	Eastern boundary of the land owned by Mr. Jayakody
52	7.644330°	80.125542°	Tank bund of the 'Moragolla' lake
53	7.643916°	80.124724°	Beginning of the Eastern boundary of the land belongs to Coop City, Moragolla (End of the tank bund)
54	7.643040°	80.124659°	Ending point of the Eastern boundary of the land owned by Mr. Piyasiri
55	7.642552°	80.124445°	First Lane, Moragolla Watta
56	7.641777°	80.124414°	Second Lane, Moragolla Watta
57	7.640941°	80.124014°	Eastern boundary of the land owned by Mr. Mahasen Rathnayake
58	7.640260°	80.123932°	Eastern boundary of the land owned by Mr. Mahasen Rathnayake
59	7.639873°	80.123880°	Eastern boundary of the land owned by Mr. Mahasen Rathnayake
60	7.639840°	80.123380°	Moragolla Road
61	7.638820°	80.123668°	From Moragolla Road to lhala Halmillakotuwa Road
62	7.638154°	80.123416°	Pahala Halmillakotuwa road
63	7.638165°	80.123128°	Ending point of the land owned by Mr. Wijesinghe
64	7.637627°	80.123079°	Ending point of the land owned by Mr. Appunaide
65	7.637578°	80.122362°	Middle point of the Gunasara Mawatha
66	7.637935°	80.121493°	Ending point of the Gunasara Mawatha
67	7.638596°	80.121376°	Beginning of the 'Grama Sanwardhana' land
68	7.639256°	80.121267°	Road of access to houses
69	7.639616°	80.121493°	Western boundary of the house owned by Mr. Sunil

S/N.	Latitude	Longitude	Boundary Description
70	7.640298°	80.121832°	Boundary of the fence of the land owned by Mr. Wasantha
71	7.640352°	80.121321°	Galiindayaya Road
72	7.641088°	80.122000°	Western boundary of the land owned by Mr. Jayantha
73	7.641913°	80.122157°	Eastern boundary of the Moragolla Cemetry
74	7.643098°	80.122505°	Moragolla Cemetry Road
75	7.643921°	80.122446°	Finishing boundary of the land at the back of the house, owned by Mr. Mahinda
76	7.644765°	80.123241°	Boundary of Holambalewa Road
77	7.645696°	80.123425°	The land owned by Mr. Niwton
78	7.645207°	80.124175°	Main Road at the end of Kattapitiya tank bund, Kattapitiya Junction
79	7.646435°	80.124083°	Kattapitiya tank bund
80	7.647178°	80.124578°	Fence boundary of the Kattapitiya Temple
81	7.648754°	80.124825°	Northern boundary of the fence of the Kattapitiya Temple
82	7.654069°	80.124580°	Southern boundary of the land owned by Mrs. Samarakoon
83	7.655160°	80.124661°	Southern boundary of the land belongs to Kobeigane Hospital
84	7.655779°	80.124694°	Southern boundary of the land belongs to Kobeigane Hospital
85	7.656486°	80.124348°	Pushparama Mawatha
86	7.657328°	80.124406°	Northern boundary of the land on which Grama Niladhari's office is situated
87	7.658705°	80.124973°	Govi Jana Mawatha
88	7.659395°	80.124913°	Western boundary of the land owned by Mr. Jayabahu
89	7.659877°	80.125006°	Kobeigane Gama Meda Road adjoining Mr. Nuwan's house
90	7.660308°	80.125165°	Northern boundary of the land owned by Mr. Jayasena
91	7.661371°	80.125339°	Southern boundary of the land owned by Mr. Shantha Iddawela
92	7.662497°	80.125612°	Backyard boundary of Karsal Park land
93	7.663420°	80.125961°	Kobeigane Cemetry Road
94	7.663737°	80.125856°	Western boundary of the land owned by Mr. Sunil Pathma
95	7.663969°	80.126442°	Southern boundary of the land owned by Mr. Jayamaha
96	7.664596°	80.126570°	Middle point of the Dheerananda Mawatha in front of Pradeshiya Sabha



PRADESHIYA SABHA - POLGAHAWELA

Declaring as a Developed Area

BY virtue of powers vested in the Assistant Commissioners of Local Government under Sub Section (I) of Section 134 of Pradeshiya Sabha Act, No. 15 of 1987,1, the Assistant Commissioner of Local Government in the Administrative District of Kurunegala, do hereby notify for public information that, I have granted the approval for the following resolution which has been adopted under resolution No. 5-III-V by the Pradeshiya Sabha Polgahawela at the General Council held on 11th February, 2020 by virtue of powers vested in the Pradeshiya Sabha under the aforesaid Sub Section.

M. T. N. Karunasena,
Assistant Commissioner of Local Government,
Kurunegala District.

At the Office of the Assistant Commissioner of Local Government,
Kurunegala,
11th November, 2020.

RESOLUTION

Pradeshiya Sabha Polgahawela has taken measures to expand services at the maximum level within the area of within the area of authority of Pradeshiya Sabha Polgahawela which is depicted and specified in the following map and Schedule, by virtue of powers vested in the Pradeshiya Sabha Polgahawela under Section 134(1) of Pradeshiya Sabha Act No. 15 of 1987, and therefore Pradeshiya Sabha Polgahawela proposes that the said area should be adopted as a developed area and action should be taken to get the approval of the Assistant Commissioner of Local Government in Kurunegala District for the said adoption of resolution.

List of names of the owners of geographical coordinators and boundaries of the proposed area to be declared as a developed area in extent of Square Kilometers 0.59 and perimeter of 12.9 Kilo meters in the area of New Colombo Road within the area of authority of Pradeshiya Sabha Polgahawela in Kurunegala District of the North Western Province.

Schedule for the developed area of New Colombo Road within the area of Authority of Pradeshiya Sabha Polgahawela

Serial No.	Latitudes	Longitudes	Boundary Description
01	7.328467°	80.302282°	Front fence boundary of the land including the building owned by Mr. D.P. Somawardhana
02	7.326103°	80.303006°	Fence boundary of the land including the house owned by Mr. E.P. James
03	7.325925°	80.301643°	Rear fence boundary of the land including the house owned by Mr. D.M.S. Pathirana
04	7.325965°	80.300727°	Rear fence boundary of the land including the house owned by Mr. Rapiya
05	7.326527°	80.299849°	Fence boundary of the land including the house owned by Mrs. Prarthana Sandamali

Serial No.	Latitudes	Longitudes	Boundary Description
06	7.326053°	80.299037°	Fence boundary of the land including the house owned by Mrs. Nilusha Damayanthi
07	7.326264°	80.298037°	Rear fence boundary of the land including the house owned by Mrs. P.D. Swarnalatha
08	7.326185°	80.297350°	Rear fence boundary of the land including the house owned by Mr. K. Wickramage
09	7.325769°	80.296810°	Front fence boundary of the land including the house owned by Mr. Siripala
10	7.325193°	80.296479°	Front fence boundary of the land including the house owned by Mr. Siripala
11	7.323940°	80.296901°	Front fence boundary of the land including the house owned by Mr. Flemantha Keerthisena
12	7.324236°	80.296093°	Rear fence boundary of the land including the house owned by Mr. R. Wijesena Hewana
13	7.323945°	80.295141°	Rear fence boundary of the land including the house owned by Mr. Manju Udaya Kumara
14	7.323806°	80.294368°	Fence boundary of the land including the house owned by Mr. Jayasena
15	7.323476°	80.293957°	Front fence boundary of the land including the house owned by Mr. Lalitha Mahanama
16	7.322752°	80.294859°	Rear fence boundary of the land including the house owned by Mr. Abeywickrama
17	7.322726°	80.293821°	Rear fence boundary of the land including the sales outlet owned by Mr. Karunarathne
18	7.322420°	80.293374°	Fence boundary of the land including the house owned by Mrs. Ranjani Sriyalatha
19	7.321153°	80.291912°	Front fence boundary of the land including the house owned by Mr. Robo Signgno
20	7.320494°	80.292232°	Rear fence boundary of the land including the house owned by Mr. Robo Signgno
21	7.320885°	80.291633°	Front fence boundary of the land including the house owned by Mr. Robo Signgno
22	7.320073°	80.291762°	Rear fence boundary of the land including the house owned by Mr. Chaminda
23	7.320228°	80.290824°	Rear fence boundary of the land including the house owned by Mr. Somasiri Wijesinghe
24	7.319805°	80.290065°	Fence boundary of the land including the house owned by Mr. S.P.Jayasinghe

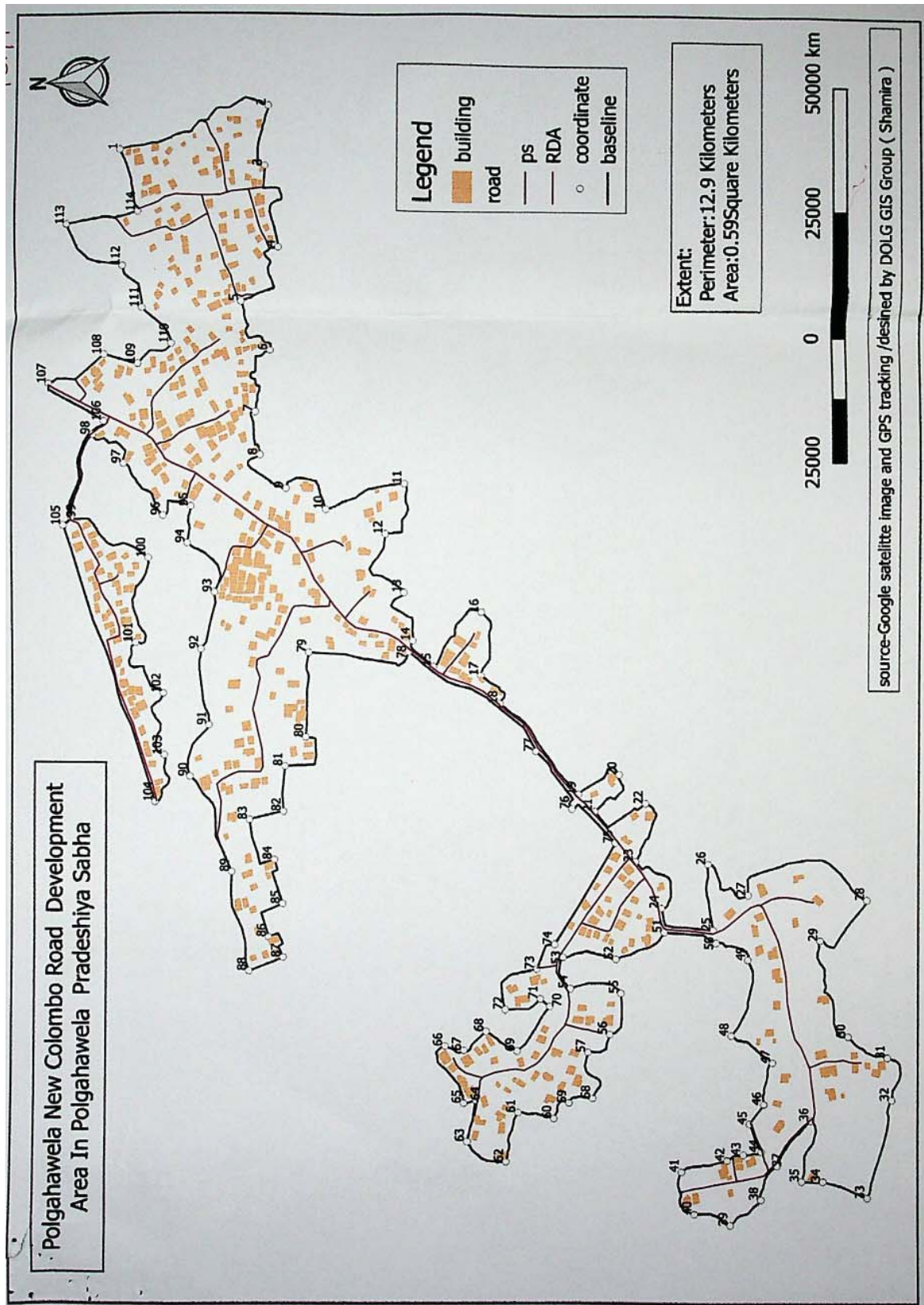
Serial No.	Latitudes	Longitudes	Boundary Description
25	7.318979°	80.289715°	Fence boundary of the land including the house owned by Mr. N.A.T. Nishshanka
26	7.319062°	80.290784°	Fence boundary of the land including the house owned by Mr. N.A.T. Nishshanka
27	7.318413°	80.290287°	Rear fence boundary of the land including the house owned by Mr. Mahinda Lal Senanayake
28	7.316502°	80.290214°	Rear fence boundary of the land including the house owned by Mr. Kumara Jayasinghe
29	7.317251°	80.289550°	Rear fence boundary of the land including the house owned by Mr. B.M.Bandulasena
30	7.316956°	80.288000°	Rear fence boundary of the land including the house owned by Mr. Gemunu Jayarathne
31	7.316167°	80.287660°	Rear fence boundary of the land including the house owned by Mrs. D.A. Kusumawathie
32	7.316096°	80.286983°	Border of Ma Oya
33	7.316488°	80.285391°	Border of Ma Oya
34	7.317196°	80.285656°	Fence boundary of the land including the house owned by Mrs. Nandani Dassanayake
35	7.317544°	80.285658°	Fence boundary of the land including the house owned by Mrs. Nandani Dassanayake
36	7.317392°	80.286642°	Paddy land boundary
37	7.317936°	80.285911°	Paddy land boundary
38	7.318192°	80.285362°	Paddy land boundary
39	7.318684°	80.284959°	Paddy land boundary
40	7.319262°	80.285133°	Fence boundary of the land including the house owned by Mr. Y.R. Chandrasiri Perera
41	7.319469°	80.285806°	Paddy land boundary
42	7.318734°	80.285993°	Rear boundary of the land including the house owned by Mrs. J.S.A. Sudharma Jayawardhane
43	7.318479°	80.286086°	Rear boundary of the land including the house owned by Mr. B.S. Wasantha Kumara
44	7.318187°	80.286133°	Rear boundary of the land including the house owned by Mr. Nandasiri Dassanayake
45	7.318378°	80.286587°	Rear boundary of the land including the house owned by Mr. K.I. Perera

Serial No.	Latitudes	Longitudes	Boundary Description
46	7.318149°	80.286898°	Rear boundary of the land including the house owned by Mr. K.A. Punchibanda
47	7.318012°	80.287576°	Rear boundary of the land including the house owned by Mr. K.A. Punchibanda
48	7.318676°	80.288015°	Rear boundary of the land including the house owned by MrB.M.L. Gunawardhana
49	7.318418°	80.289238°	Rear boundary of the land including the house owned by Mr. I.L.Sunil Ranjith
50	7.318926°	80.289512°	Rear boundary of the land including the house owned by Mrs. Gayani Pradeepa
51	7.319761°	80.289672°	Fence boundary of the land including the building owned by Mr. Dingiribanda
52	7.320540°	80.289237°	Rear fence boundary of the land including the house owned by Mrs. G.P.V. Manel Kumari
53	7.321374°	80.289269°	Fence boundary of the land including the house owned by Mr. Nandana Hapuarachchi
54	7.321254°	80.288765°	Front fence boundary of the land including the house owned by Mr. Leelarathne
55	7.320447°	80.288686°	Rear fence boundary of the land including the house owned by Mr. Leelarathne
56	7.320622°	80.288026°	Rear boundary of the land including the house owned by Mr. K.L.A.O.D.Perera
57	7.320968°	80.287739°	Rear fence boundary of the land including the house owned by Mr. Samarakoon
58	7.320885°	80.286988°	Rear fence boundary of the land including the house owned by Mr. K.A.Samson
59	7.321264°	80.286919°	Rear fence boundary of the land including the house owned by Mrs. Wahida Ibrahim
60	7.321503°	80.286665°	Rear fence boundary of the land including the house owned by Mr. Rohana
61	7.322083°	80.286765°	Rear fence boundary of the land including the house owned by Mr. M.K. Siriwardhane
62	7.322270°	80.285960°	Rear fence boundary of the land including the house owned by Mr. Ashoka Jayakody
63	7.322889°	80.286295°	Fence boundary of the land including the house owned by Mr. Gamini

Serial No.	Latitudes	Longitudes	Boundary Description
64	7.322766°	80.286961°	Front fence boundary of the land including the house owned by Mr. D.K. Priyadeva
65	7.322943°	80.286910°	Fence boundary of the land including the house owned by Mr. Duminda Kelum Prasanga
66	7.323247°	80.287842°	Rear fence boundary of the land including the house owned by Mrs. W.A.S. Malkanthi
67	7.322945°	80.287773°	Rear fence boundary of the land including the house owned by Mr. S.H.R.Peters
68	7.322600°	80.288075°	Rear fence boundary of the land including the house owned by Mrs. H.A.Rasika
69	7.322103°	80.287756°	Front fence boundary of the land including the house owned by Mrs. Indrani
70	7.321583°	80.288480°	Rear fence boundary of the land including the house owned by Mr. M.A.C.S.Kumara
71	7.321735°	80.288600°	Fence boundary of the land including the house owned by Mrs. M.Emalin Nona
72	7.322298°	80.288427°	Rear fence boundary of the land including the house owned by Mrs. M. Emalin Nona
73	7.321794°	80.289084°	Rear fence boundary of the land including the house owned by Mrs. E.A. Jane Nona
74	7.321510°	80.289480°	Rear fence boundary of the land including the house owned by Mrs. Pavithra Madhushani Bandara
75	7.320552°	80.291122°	Fence boundary of the land including the house owned by Mrs. S.P.Y.I. Malani
76	7.321252°	80.291672°	Rear fence boundary of the land including the house owned by Mrs. R.P. Roselin
77	7.321843°	80.292592°	Boundary of Jack tree forest (Kos Kele)
78	7.323870°	80.294189°	Fence boundary of the land including the house owned by Mrs. J.A.D. Sudharshani
79	7.325420°	80.294098°	Fence boundary o.: the land including the house owned by Mrs.R.H.Marasinghe
80	7.325472°	80.292742°	Rear fence boundary of the land including the house owned by Mr. Kulathunga
81	7.325815°	80.292281°	Rear fence boundary of the land including the house owned by Mr.Ranjith Anura
82	7.325836°	80.291555°	Rear fence boundary of the land including the house owned by Mrs. Margret Kulasinghe

Serial No.	Latitudes	Longitudes	Boundary Description
83	7.326396°	80.291421°	Rear fence boundary of the land including the house owned by Mrs. Margret Kulasinghe
84	7.325985°	80.290776°	Fence boundary in front of Galabadagama Vidyalaya
85	7.325860°	80.290062°	Rear fence boundary of the land including the house owned by Mr. Weerasinghe
86	7.326094°	80.289523°	Fence boundary of the land including the house owned by Mr. A.V.G.T. Prabhath
87	7.325859°	80.289194°	Rear fence boundary of the land including the house owned by Mrs. H.J. Karunawathie
88	7.326418°	80.288973°	Rear fence boundary of the land including the house owned by Mr. M.D. Jayasena
89	7.326690°	80.290573°	Front fence boundary of the land including the house owned by Mr. R.P.D. Podisigingno
90	7.327358°	80.292115°	Rear fence boundary of the land including the house owned by Mr. Hasitha Kumara Kaluwaththage
91	7.327053°	80.292952°	Rear fence boundary of the land including the house owned by Mrs. W.D. Nandawathie
92	7.327170°	80.294176°	Rear fence boundary of the land including the house owned by Mr. Ariyakulasinghe
93	7.326918°	80.295135°	Rear fence boundary of the land including the house owned by Mr. A.W. M. Sampath
94	7.327343°	80.295928°	Rear fence boundary of the land including the house owned by Mrs. Mallika Senanayake
95	7.327288°	80.296523°	Rear fence boundary of the land including the house owned by Mrs. Kumari Manelguru
96	7.327733°	80.296368°	Rear fence boundary of the land including the house owned by Mr. K.G. Chandrasena
97	7.328351°	80.297196°	Rear fence boundary of the land including the house owned by Mr. S.P. Lamiduwa
98	7.328832°	80.297660°	Front fence boundary of the land including the house owned by Mrs. L.G. Ariyawathie
99	7.329193°	80.296328°	Front fence boundary of the land including the house owned by Mrs. Wijelatha
100	7.327968°	80.295689°	Rear fence boundary of the land including the house owned by Mr. H.A. Samaranayake

Serial No.	Latitudes	Longitudes	Boundary Description
101	7.328226°	80.294292°	Rear fence boundary of the land including the house owned by Mr. H.P.Jayasena
102	7.327785°	80.293472°	Rear fence boundary of the land including the house owned by Mr. H.M.C. Herath
103	7.327783°	80.292470°	Rear fence boundary of the land including the house owned by Mrs. I.M.Renuka Damayanthi
104	7.327932°	80.291707°	Railway line belongs to the Department of Railway
105	7.329323°	80.296201°	Railway line belongs to the Department of Railway
106	7.328650°	80.297845°	Paddy land boundary
107	7.329537°	80.298466°	Front fence boundary of the land including the house owned by Mr. Upali Warnasooriya
108	7.328636°	80.298927°	Front fence boundary of the land including the house owned by Mr. A. Nimal Thilakasiri
109	7.328110°	80.298793°	Fence boundary of the land including the house owned by Mr. Jothipala
110	7.327595°	80.299126°	Fence boundary of the land including the house owned by Mr. Susantha Senevirathne
111	7.328062°	80.299710°	Fence boundary of the land including the house owned by Mr. S. Jayarathne
112	7.328363°	80.300380°	Paddy land boundary
113	7.329272°	80.301070°	Boundary of Public Sports Ground Polgahawela
114	7.328150°	80.301269°	Boundary of Public Sports Ground Polgahawela



PRADESHIYA SABHA - POLGAHAWELA

Declaring as a Developed Area

BY virtue of powers vested in the Assistant Commissioners of Local Government under Sub Section (I) of Section 134 of Pradeshiya Sabha Act, No. 15 of 1987,1, the Assistant Commissioner of Local Government in the Administrative District of Kurunegala, do hereby notify for public information that, I have granted the approval for the following resolution which has been adopted under resolution No. 5-III-II by the Pradeshiya Sabha Polgahawela at the General Council held on 11th February, 2020 by virtue of powers vested in the Pradeshiya Sabha under the aforesaid Sub Section.

M. T. N. KARUNASENA,
Assistant Commissioner of Local Government
Kurunegala District.

At the Office of the Assistant Commissioner of Local Government,
Kurunegala,
11th November, 2020.

RESOLUTION

Pradeshiya Sabha Polgahawela has taken measures to expand services at the maximum level within the area of authority of Pradeshiya Sabha Polgahawela which is depicted and specified in the following map and schedule, by virtue of powers vested in the Pradeshiya Sabha Polgahawela under Section 134(1) of Pradeshiya Sabha Act, No. 15 of 1987, and therefore Pradeshiya Sabha Polgahawela proposes that the said area should be adopted as a developed area and action should be taken to get the approval of the Assistant Commissioner of Local Government in Kurunegala District for the said adoption of resolution.

List of names of the owners of geographical coordinators and boundaries of the proposed area to be declared as a developed area in extent of Square Kilometers 0.96 and perimeter of 8.82 Kilo meters situated in the area of Town Limit of Polgahawela within the area of authority of Pradeshiya Sabha Polgahawela in Kurunegala District of the North Western Province.

Schedule for the developed area of Polgahawela Town Limit within the area of Authority of Pradeshiya Sabha Polgahawela

S/N	Latitude	Longitude	Boundary Description
1	7.338451°	80.301303°	Fence boundary behind the Christian Church
2	7.338004°	80.301403°	Fence boundary behind the Christian Church
3	7.337440°	80.302102°	Kurunegala Polgahawela main road
4	7.337884°	80.302471°	Kurunegala Polgahawela main road
5	7.337690°	80.304148°	The fence boundary in front of the Regional Hospital, Polgahawela
6	7.337348°	80.306171°	Railway boundary belongs to the Department of Railway
7	7.336031°	80.306436°	Railway boundary belongs to the Department of Railway
8	7.334326°	80.305554°	Railway boundary belongs to the Department of Railway
9	7.334578°	80.304941°	Paddy Field boundary

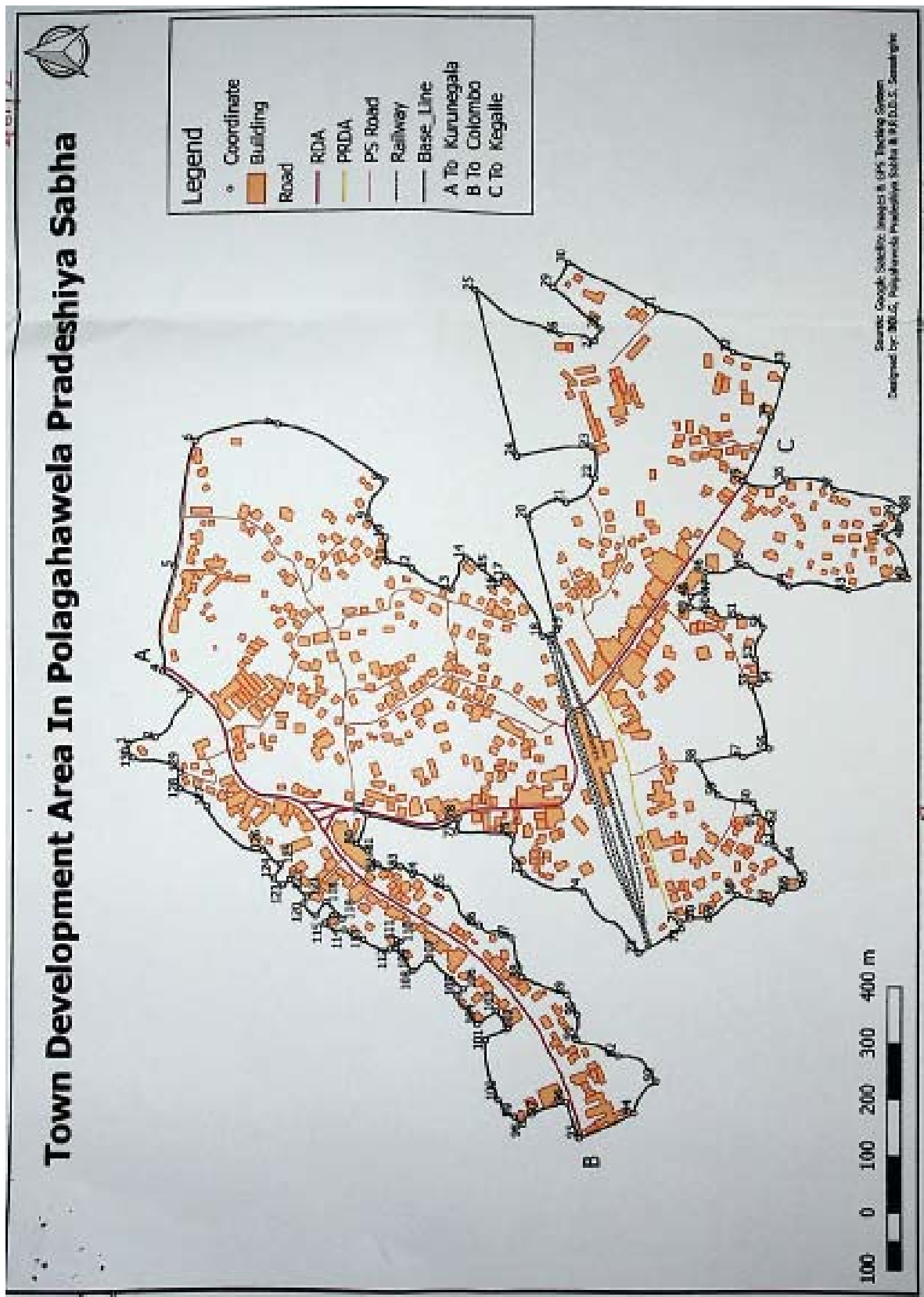
S/N	Latitude	Longitude	Boundary Description
10	7.334303°	80.304632°	Paddy Field boundary
11	7.334276°	80.304255°	Paddy Field boundary
12	7.333883°	80.304142°	Paddy Field boundary
13	7.333259°	80.303812°	Paddy Field boundary
14	7.333029°	80.304314°	Paddy Field boundary
15	7.332771°	80.304158°	Paddy Field boundary
16	7.332520°	80.303916°	Paddy Field boundary
17	7.332401°	80.304029°	Railway boundary belongs to the Department of Railway
18	7.331799°	80.303073°	Railway boundary belongs to the Department of Railway
19	7.331572°	80.303176°	Railway boundary belongs to the Department of Railway
20	7.332037°	80.304956°	Railway boundary belongs to the Department of Railway
21	7.331436°	80.305210°	Paddy Field boundary
22	7.330986°	80.305608°	Paddy Field boundary
23	7.331036°	80.306112°	Paddy Field boundary
24	7.332225°	80.305939°	Railway boundary belongs to the Department of Railway
25	7.332903°	80.308634°	Railway boundary belongs to the Department of Railway
26	7.331523°	80.307930°	Paddy Field boundary
27	7.330978°	80.307822°	Paddy Field boundary
28	7.330881°	80.308041°	Paddy Field boundary
29	7.331642°	80.308713°	Fence boundary behind Kuleepitiya Temple
30	7.331397°	80.309122°	Fence boundary behind Kuleepitiya Temple
31	7.329973°	80.308369°	Fence boundary in front of Parakramabahu Madya Maha Vidyalaya
32	7.328744°	80.307685°	Fence boundary in front of Parakramabahu Madya Maha Vidyalaya
33	7.327878°	80.307473°	Kuleepitiya Junction
34	7.328123°	80.306624°	Polgahawela Kegalle Main road
35	7.328573°	80.305590°	Polgahawela Kegalle Main road
36	7.327870°	80.305617°	Fence boundary in front of Al Aksa Vidyalaya
37	7.327103°	80.305458°	Paddy Field boundary
38	7.325990°	80.305154°	Paddy Field boundary
39	7.326118°	80.305006°	The rear fence boundary of the land including the house owned by Mr.E.P.Simon

S/N	Latitude	Longitude	Boundary Description
40	7.326081°	80.304899°	The rear fence boundary of the land including the house owned by Mr.E.P. Simon
41	7.326294°	80.304727°	The front fence boundary of the land including the house owned by Mr. Vikum Gunathilake
42	7.325934°	80.304021°	Weligodapitiya road boundary
43	7.326886°	80.303838°	Weligodapitiya road boundary
44	7.327840°	80.303900°	Weligodapitiya road boundary
45	7.328533°	80.304233°	Weligodapitiya road boundary
46	7.329178°	80.304125°	Paddy Field boundary
47	7.329178°	80.303797°	Paddy Field boundary
48	7.329407°	80.303722°	Paddy Field boundary
49	7.329418°	80.303550°	Paddy Field boundary
50	7.329186°	80.303510°	Paddy Field boundary
51	7.328624°	80.303412°	Paddy Field boundary
52	7.328241°	80.303230°	Paddy Field boundary
53	7.328371°	80.302728°	Paddy Field boundary
54	7.328309°	80.302327°	Paddy Field boundary
55	7.328429°	80.302284°	The front fence boundary of the land including the building owned by Mr. D.M. Somawardhana
56	7.328131°	80.301271°	The boundary of Public Sports Ground Polgahawela
57	7.328560°	80.301133°	The boundary of Public Sports Ground Polgahawela
58	7.329275°	80.301052°	Paddy Field boundary
59	7.328951°	80.300521°	Paddy Field boundary
60	7.328393°	80.300399°	Paddy Field boundary
61	7.328340°	80.300239°	The rear fence boundary of the land including the house owned by Mr.Lesli Galpatha
62	7.328111°	80.300078°	The front fence boundary of the land including the house owned by Mr. Lesli Galpatha
63	7.328056°	80.299698°	The front fence boundary of the land including the house owned by Mr.S. Jayarathne
64	7.327807°	80.299474°	The rear fence boundary of the land including the house owned by Mr. J.D.U.K.Jayalath
65	7.327603°	80.299107°	The rear fence boundary of the land including the house owned by Mr.Susantha Senevirathne
66	7.327901°	80.299008°	The rear fence boundary of the land including the house owned by Mr. K.M.S. Senevirathne

S/N	Latitude	Longitude	Boundary Description
67	7.328112°	80.298796°	The front fence boundary of the land including the house owned by Mr.D.P. Jothipala
68	7.328641°	80.298918°	The front fence boundary of the land including the house owned by Mr.A.Nimal Thilakasiri
69	7.329101°	80.298527°	The front fence boundary of the land including the house owned by Mr.Manamendra
70	7.329392°	80.298533°	The front fence boundary of the land including the house owned by Mr.R.A.S.T. Ranathunga
71	7.329550°	80.298466°	The front fence boundary of the land including the house owned by Mr. S.M. S.Jayawardhana
72	7.329534°	80.298365°	The front fence boundary of the land including the house owned by Mr. Upali Dharmasooriya Amaradasa
73	7.330215°	80.297981°	Railway line belongs to the Department of Railway
74	7.330548°	80.298427°	Paddy Field boundary
75	7.332068°	80.299271°	Paddy Field boundary
76	7.332262°	80.299886°	Paddy Field boundary
77	7.333146°	80.299956°	Paddy Field boundary
78	7.333125°	80.300163°	Paddy Field boundary
79	7.334578°	80.300191°	The front fence boundary of the land including the building belongs to Bank of Ceylon
80	7.334741°	80.299736°	Paddy Field boundary
81	7.334554°	80.299626°	Paddy Field boundary
82	7.334404°	80.299412°	Paddy Field boundary
83	7.334043°	80.299385°	Paddy Field boundary
84	7.333847°	80.299252°	Paddy Field boundary
85	7.333304°	80.299046°	Paddy Field boundary
86	7.332786°	80.298449°	Paddy Field boundary
87	7.332309°	80.298268°	Paddy Field boundary
88	7.332086°	80.297598°	Paddy Field boundary
89	7.331372°	80.297317°	Paddy Field boundary
90	7.331199°	80.296989°	Paddy Field boundary
91	7.331222°	80.296598°	Paddy Field boundary
92	7.330532°	80.296317°	Sports Ground boundary of Bernard Maha Vidyalaya
93	7.329927°	80.295918°	Sports Ground boundary of Bernard Maha Vidyalaya

S/N	Latitude	Longitude	Boundary Description
94	7.330282°	80.295402°	Sports Ground boundary of Bernard Maha Vidyalyaya
95	7.331161°	80.294999°	Kurunegala Colombo Main Road
96	7.331374°	80.295585°	Kurunegala Colombo Main Road
97	7.331917°	80.295399°	Fence boundary of the land including the house owned by Mrs. H. Shiromi Tissera
98	7.332062°	80.295246°	The front fence boundary of the land including the house owned by Mr. R.P. Amarasinghe
99	7.332194°	80.295359°	The rear fence boundary of the land including the house owned by Mr.R.P. Amarasinghe
100	7.332468°	80.295632°	Rock boundary
101	7.332674°	80.296613°	Rock boundary
102	7.332318°	80.296786°	Rock boundary
103	7.332499°	80.297070°	The rear fence boundary of the land including the building owned by Mr. R.P.Priyantha Pushpa Kumara
104	7.332799°	80.296862°	The rear fence boundary of the land including the building of H.P. Dharmasena
105	7.333124°	80.297318°	The rear fence boundary of the land including the house owned by Mr.P.M. Edirisinghe
106	7.333033°	80.297433°	Fence boundary behind the Convent
107	7.333574°	80.297900°	Fence boundary behind the Convent
108	7.333825°	80.297720°	The rear fence boundary of the land including the house owned by Mrs. W.L.S. Ruwinika
109	7.334109°	80.298071°	The rear fence boundary at the end of the land including the house owned by Mr. Charlis
110	7.334040°	80.298177°	The rear fence boundary of the land including the house owned by Mr. Charlis
111	7.334096°	80.298205°	The rear fence boundary of the land including the house owned by Mr. Sankha Anuruddha
112	7.334210°	80.298050°	The rear fence boundary of the land including the house owned by Mr. Sankha Anuruddha
113	7.334632°	80.298205°	Fence boundary of the land including the house owned by Mr. H.P. Neeladasa
114	7.334942°	80.298356°	Fence boundary of the land including the house owned by Mr. B.K.Gunasili
115	7.335255°	80.298452°	Fence boundary of the Mosque

S/N	Latitude	Longitude	Boundary Description
116	7.335133°	80.298575°	Fence boundary of the Mosque
117	7.334978°	80.298520°	Fence boundary of the Mosque
118	7.335235°	80.298798°	Fence boundary of the Mosque
119	7.335402°	80.298563°	The rear fence boundary of the land including the house owned by Mrs. E.A. Chandrawathie
120	7.335592°	80.298768°	The rear fence boundary of the land including the house owned by Mrs. E.A. Chandrawathie
121	7.335546°	80.298879°	The rear fence boundary of the land including the house owned by Mrs. Nasliya
122	7.335831°	80.299147°	The rear fence boundary of the land including Bright Education Institute
123	7.335925°	80.299056°	The rear fence boundary of the land including Bright Education Institute
124	7.336087°	80.299156°	The rear fence boundary of the land including Bright Education Institute
125	7.335978°	80.299397°	Fence boundary behind the bus stand Polgahawela
126	7.336255°	80.299613°	The rear fence boundary of the land including the house owned by Mr. W.M.L.S. Wijesinghe
127	7.337172°	80.300310°	The rear fence boundary of the land including the house owned by Mr. H.P. Sumanapala
128	7.337604°	80.300587°	The fence boundary of the land including the house owned by Mr. J.K. Thennakoon
129	7.337592°	80.300848°	The rear fence boundary of the land including the house owned by Mr. D. Anura Chandrasiri
130	7.338371°	80.301076°	The fence boundary (at the end) behind the Christian Church



PRADESHIYA SABHA - POLGAHAWELA

Declaring as a Developed Area

BY virtue of powers vested in the Assistant Commissioners of Local Government under Sub Section (I) of Section 134 of Pradeshiya Sabha Act No. 15 of 1987,1, the Assistant Commissioner of Local Government in the Administrative District of Kurunegala, do hereby notify for public information that, I have granted the approval for the following resolution which has been adopted under resolution No. 5-III-IV by the Pradeshiya Sabha Polgahawela at the general meeting held on 11th February, 2020 by virtue of powers vested in the Pradeshiya Sabha under the aforesaid Sub Section.

M. T. N. KARUNASENA,
Assistant Commissioner of Local Government
Kurunegala District.

At the Office of the Assistant Commissioner of Local Government,
Kurunegala,
11th November, 2020.

RESOLUTION

Pradeshiya Sabha Polgahawela has taken measures to expand services at the maximum level within the area of authority of Pradeshiya Sabha Polgahawela which is depicted and specified in the following map and schedule, by virtue of powers vested in the Pradeshiya Sabha Polgahawela under Section 134(1) of Pradeshiya Sabha Act No. 15 of 1987, and therefore Pradeshiya Sabha Polgahawela proposes that the said area should be adopted as a developed area and action should be taken to get the approval of the Assistant Commissioner of Local Government in Kurunegala District for the said adoption of resolution.

List of names of the owners of geographical coordinators and boundaries of the proposed area to be declared as a developed area in extent of Square Kilometers 0.29 and perimeter of 8.28 Kilo meters in the area of **Alawwa Road** within the area of authority of Pradeshiya Sabha Polgahawela in Kurunegala District of the North Western Province.

Schedule for the developed area of Alawwa Road within the area of Authority of Pradeshiya Sabha Polgahawela

Serial No.	Latitude	Longitude	Boundary Description
1.	7.318561°	80.278621°	Railway line belongs to the Department of Railway
2.	7.318727°	80.278446°	Front fence boundary of the land including the house of Mrs. Jinanjani Tenisha Subhasinghe
3.	7.318933°	80.278393°	Fence boundary of the land including the house of Mrs. Jinanjani Tenisha Subhasinghe
4.	7.319136°	80.278390°	Fence boundary of the land including the house of Mrs. Jinanjani Tenisha Subhasinghe
5.	7.319240°	80.278509°	Fence boundary of the land including the house of Mrs. Jinanjani Tenisha Subhasinghe

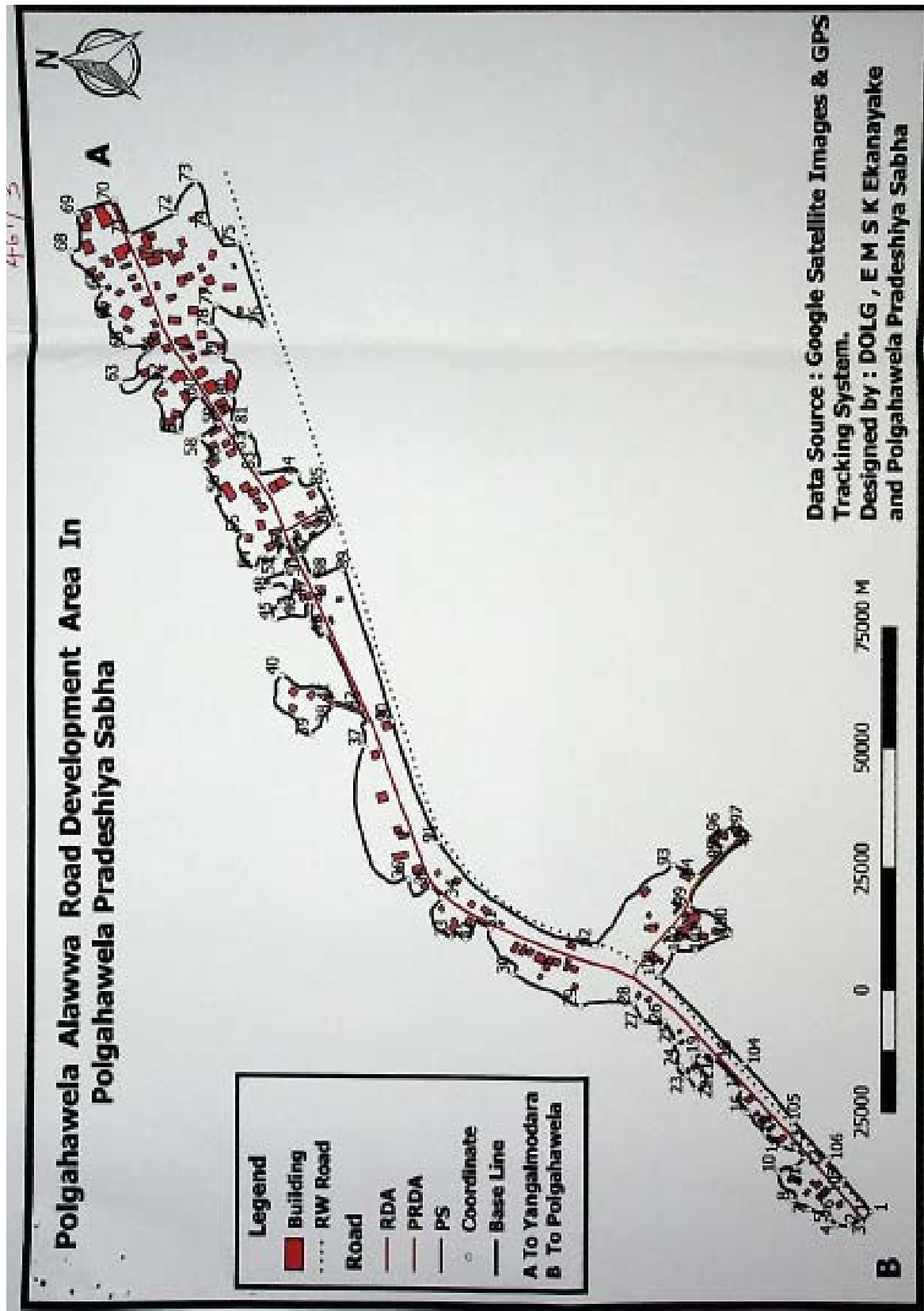
Serial No.	Latitude	Longitude	Boundary Description
6.	7.319288°	80.278670°	Fence boundary of the land including the house of Mrs.Jinanjani Tenisha Subhasinghe
7.	7.319596°	80.278659°	Rear fence boundary of the land including Sulili Day Care Center and buildings owned by Mrs. Roshani Ann
8.	7.319868°	80.278807°	Rear fence boundary of the land including the house of Mrs. M.S.L.A. Perera
9.	7.320060°	80.279041°	Rear fence boundary of the land including the house of Mrs. M.S.L.A. Perera
10.	7.320121°	80.279274°	Rear fence boundary of the land including the house of Mr. K.M.S.Morugama
11.	7.319845°	80.279366°	Fence boundary of the land including the house of Mr. K.M.S.Morugama
12.	7.319676°	80.279522°	Front fence boundary of the land including the house of Mr. K.M.S.Morugama
13.	7.319819°	80.279678°	Front fence boundary of the land including the building of Mrs. Somawathie
14.	7.320061°	80.279740°	Rear fence boundary of the land including the house of Mrs. Somawathie
15.	7.320335°	80.279937°	Rear fence boundary of the land including the nursery (plant) owned by Mr. W.Rupasinghe
16.	7.320652°	80.280268°	Rear fence boundary of the land including the house, buildings owned by Mr.R.K.P. Sirisena
17.	7.320729°	80.280672°	Rear fence boundary of the land including the house of Mrs. K.Dayani Priyangika Perera
18.	7.321181°	80.281181°	Rear fence boundary of the land including the shop building owned by Mr. Ranjith Morugama
19.	7.321361°	80.281262°	Rear fence boundary of the land including the shop building owned by Mr. Ranjith Morugama
20.	7.321508°	80.281181°	Front fence boundary of the land belongs to Palagala Temple
21.	7.321454°	80.280965°	Front fence boundary of the land belongs to Palagala Temple
22.	7.321460°	80.280659°	Front fence boundary of the land belongs to Palagala Temple
23.	7.321628°	80.280881°	Rear fence boundary of the land belongs to Palagala Temple
24.	7.321734°	80.281048°	Rear fence boundary of the land belongs to Palagala Temple
25.	7.321842°	80.281449°	Rear fence boundary of the land including the house owned by Mr. Samanthilaka Herath and Mrs. Samanthilatha Udaya kumari

Serial No.	Latitude	Longitude	Boundary Description
26.	7.322026°	80.281795°	Rear fence boundary of the land including the house owned by Mr. S. A. Dissanayake
27.	7.322431°	80.281817°	Rear fence boundary of the land including the house owned by Mr. S.A. Dissanayake
28.	7.322572°	80.282326°	Rear fence boundary of the land including the house owned by Mr. Kularathne Ranasinghe
29.	7.323450°	80.282065°	Rear fence boundary of the land owned by Mrs. Somawathie Amarathunga and others
30.	7.324580°	80.282584°	Rear fence boundary of the land including the house owned by Mr. R.M. Premadasa
31.	7.324970°	80.283353°	Front boundary of the land owned by Mrs. R.P. Mary Kusumawathie
32.	7.325377°	80.283156°	Rear boundary of the land including the house owned by Mrs. Mahinda Chandrasena
33.	7.325622°	80.283182°	Rear fence boundary of the land including the hotel owned by Mr. S.A. Ariyathilake
34.	7.325782°	80.283861°	Rear fence boundary of the land including the hotel owned by Mr. S.A. Ariyathilake
35.	7.325963°	80.284054°	Front fence boundary of the land including the Retail Shop, House owned by Mr. Nawarathne
36.	7.326341°	80.284156°	Front fence boundary of the land including the Retail Shop, House owned by Mr. Nawarathne
37.	7.327093°	80.286385°	Rear fence boundary of the land including the house owned by Mr. W. Rajapaksha
38.	7.327630°	80.287077°	Fence boundary of the land including the house owned by Mr. Sumedha Romesh Ranasinghe
39.	7.327985°	80.286562°	Fence boundary of the land including the house owned by Mrs. Leelawathie
40.	7.328476°	80.287558°	Rear fence boundary of the land including the house owned by Mr. Rasika Jayakody
41.	7.327616°	80.287139°	Fence boundary of the land including the house owned by Mr. S.R. Ranasinghe
42.	7.327153°	80.287009°	Paddy field boundary owned by Mr. Samaranayake
43.	7.327729°	80.288271°	Paddy field boundary owned by Mr. Samaranayake
44.	7.328002°	80.288802°	Rear fence boundary of the land including the vehicle service center and house
45.	7.328599°	80.288497°	Rear fence boundary of the land including the house owned by Mrs. R. Kusumawathie

Serial No.	Latitude	Longitude	Boundary Description
46.	7.328519°	80.288714°	Rear fence boundary of the land including the house owned by Mr. Shiwantha
47.	7.328349°	80.289035°	Rear fence boundary of the land including the house owned by Mr. R. P. Wijesena
48.	7.328677°	80.289015°	Rear fence boundary of the land including the house owned by Mr. R. M. C. N. Rajapaksha
49.	7.328417°	80.289315°	Rear fence boundary of the land including the house owned by Mr. R. M. C. N. Rajapaksha
50.	7.328284°	80.289521°	Fence boundary of the land including the sales outlet owned by Mr. A.S. Kumara
51.	7.328399°	80.289767°	Front fence boundary of the land including the buildings owned by Mr. Mahinada Sanath Muthu Kumara Rajapaksha
52.	7.328546°	80.289556°	Fence boundary of the land including the buildings owned by Mr. Mahinada Sanath Muthu Kumara Rajapaksha
53.	7.328845°	80.289536°	Rear fence boundary of the land including the buildings owned by Mr. Mahinada Sanath Muthu Kumara Rajapaksha
54.	7.328981°	80.289348°	Rear fence boundary of the land including the buildings owned by Mr. Mahinada Sanath Muthu Kumara Rajapaksha
55.	7.329166°	80.289963°	Rear fence boundary of the land including the house owned by Mrs. Manel Rajapaksha
56.	7.329478°	80.290614°	Fence boundary behind Meddalanda Temple
57.	7.329801°	80.291109°	Rear fence boundary of the land including the house owned by Mr. M. P. A. L. Gunathunga
58.	7.329855°	80.290985°	Rear fence boundary of the land owned by Mr. W. Rajapaksha
59.	7.329555°	80.291777°	Front fence boundary of the land owned by Mr. W. Rajapaksha
60.	7.329885°	80.292283°	Front fence boundary of the land including the house owned by Mr. L. M. Siripala
61.	7.330187°	80.291638°	Rear fence boundary of the land including the house owned by Mr. Kularathne
62.	7.330470°	80.292539°	Rear fence boundary of the land including the house owned by Mr. Ranjith Dissanayake
63.	7.331205°	80.292510°	Rear fence boundary of the land including the house owned by Mr. Mahesh Buddhika Meragala
64.	7.330801°	80.293049°	Rear fence boundary of the land including the house owned by Mr. H. P. D. Sarath Ariyasinghe
65.	7.331165°	80.293144°	Fence boundary of the land owned by Mrs. Malkanthi and Mrs. Bopage
66.	7.331405°	80.293654°	Front fence boundary of the land including the house owned by Mrs. Dhammika Karunanayaka

Serial No.	Latitude	Longitude	Boundary Description
67.	7.331542°	80.294143°	Rear fence boundary of the land including the house owned by Mr. A. J. Fernando
68.	7.332042°	80.294760°	Rear fence boundary of the land including the house owned by Mr. R. P. Samarasinghe
69.	7.331903°	80.295397°	Rear fence boundary of the land including the house owned by Mr. R. P. Samarasinghe
70.	7.331298°	80.295617°	Front fence boundary in front of St. Bernard Vidyalaya
71.	7.331065°	80.295035°	Front fence boundary in front of St. Bernard Vidyalaya
72.	7.330284°	80.295408°	Fence boundary in front of St. Bernard Vidyalaya
73.	7.329921°	80.295919°	Fence boundary in front of St. Bernard Vidyalaya
74.	7.329684°	80.295163°	Front fence boundary of the land including the house owned by Mr. Edward Samaranayake
75.	7.329223°	80.294905°	Railway line belongs to the Department of Railway
76.	7.328784°	80.293562°	Railway line belongs to the Department of Railway
77.	7.329627°	80.293887°	Fence boundary of the land owned by Mr. Ariyadasa
78.	7.329688°	80.293527°	Fence boundary of the land owned by Mr. Upali Ananda
79.	7.329551°	80.292963°	Rear fence boundary of the land including the house owned by Mr. W. A. S. Samaranayake
80.	7.329343°	80.292272°	Rear fence boundary of the land including the house owned by Mr. S. A. Chaminda Lakmal
81.	7.329348°	80.291780°	Front fence boundary of the land including the buildings owned by Mrs. Chandrawathie
82.	7.329054°	80.291613°	Fence boundary of the land owned by Mr. Dayarathne Pathirana
83.	7.328903°	80.290999°	Fence boundary of the land including the sales outlet owned by Mr. Chandrasiri Bandara
84.	7.328241°	80.290906°	Rear fence boundary of the land including the buildings belongs to Meddalanda Temple
85.	7.327946°	80.290716°	Fence boundary of the land including the house owned by Mrs. Sandeepa Shirani Mannapperuma
86.	7.327707°	80.290083°	Fence boundary of the land including the house owned by Mr. R. M. S. Weerasinghe
87.	7.328160°	80.289607°	Fence boundary of the land including the house owned by Mr. R. M. H. K. Rajapaksha
88.	7.328001°	80.289234°	Fence boundary of the land owned by Mr. H. M. Sarath Somarathne
89.	7.327462°	80.289353°	Railway line belongs to the Department of Railway
90.	7.326619°	80.286791°	Railway line belongs to the Department of Railway

Serial No.	Latitude	Longitude	Boundary Description
91.	7.325817°	80.284742°	Railway line belongs to the Department of Railway
92.	7.323218°	80.283078°	Railway line belongs to the Department of Railway
93.	7.321946°	80.284400°	Fence boundary of the land including the buildings belong to Puhuriya Temple
94.	7.321519°	80.284472°	Fence boundary of the land including the buildings belong to Puhuriya Temple
95.	7.321075°	80.284674°	Fence boundary of the land including the house owned by Mr. M. W. Fernando
96.	7.321087°	80.284990°	Fence boundary of the land including the house owned by Mr. Tharanga Madhushan
97.	7.320857°	80.285120°	Fence boundary of the land including the house owned by Mr. Malaka Mahi Withana
98.	7.320604°	80.284872°	Front fence boundary of the land including the house owned by Mr. Malaka Mahi Withana
99.	7.321640°	80.283762°	Fence boundary of the land including the house owned by Mr. R. Dissanayake
100.	7.320915°	80.283262°	Rear fence boundary of the land including the house owned by Mr. Nishantha Pushpa Kumara
101.	7.321514°	80.282979°	Rear fence boundary of the land including the house owned by Mr. Chandika Aluthgamage
102.	7.321893°	80.282966°	Rear fence boundary of the land including the house owned by Mr. Sunil Wijesooriya
103.	7.322141°	80.282545°	Railway line boundary belongs to the Department of Railway
104.	7.320706°	80.281089°	Railway line boundary belongs to the Department of Railway
105.	7.319873°	80.280143°	Railway line boundary belongs to the Department of Railway
106.	7.319302°	80.279486°	Railway line boundary belongs to the Department of Railway
107.	7.319020°	80.279144°	Railway line boundary belongs to the Department of Railway



PRADESHIYA SABHA - POLGAHAWELA

Declaring as a Developed Area

BY virtue of powers vested in the Assistant Commissioners of Local Government under Sub Section (1) of Section 134 of Pradeshiya Sabha Act No. 15 of 1987, I, the Assistant Commissioner of Local Government in the Administrative District of Kurunegala, do hereby notify for public information that, I have granted the approval for the following resolution which has been adopted under resolution No. 5-III-I by the Pradeshiya Sabha Polgahawela at the general meeting held on 11th February, 2020 by virtue of powers vested in the Pradeshiya Sabha under the aforesaid Sub Section.

M. T. N. KARUNASENA,
Assistant Commissioner of Local Government
Kurunegala District.

At the Office of the Assistant Commissioner of Local Government,
Kurunegala,
11th November, 2020.

RESOLUTION

Pradeshiya Sabha Polgahawela has taken measures to expand services at the maximum level within the area of Polgahawela within the area of authority of Pradeshiya Sabha Polgahawela which is depicted and specified in the following Map and schedule, by virtue of powers vested in the Pradeshiya Sabha Polgahawela under Section 134(1) of Pradeshiya Sabha Act No. 15 of 1987, and therefore Pradeshiya Sabha Polgahawela proposes that the said area should be adopted as a developed area and action should be taken to get the approval of the Assistant Commissioner of Local Government in Kurunegala District for the said adoption of resolution.

List of names of the owners of geographical coordinators and boundaries of the proposed area to be declared as a developed area in extent of Square Kilometers 1.18 and perimeter of 13.3 Kilo meters situated in the area of Kegalle Road within the area of authority of Pradeshiya Sabha Polgahawela in Kurunegala District of the North Western Province.

Schedule for the developed area of Kegalle Road within the area of Authority of Pradeshiya Sabha Polgahawela

Se.No.	Latitudes	Longitudes	Boundary Description
01	7.318320°	80.299355°	The rear fence boundary of the land including the house owned by Mr. Susilananda
02	7.318469°	80.299734°	The rear fence boundary of the land including the house owned by Mr.D.H. James
03	7.318941°	80.299986°	The rear fence boundary of the land including the house owned by Mrs. A. Magilin Kothalawala (suresh Basnayake)
04	7.319483°	80.300234°	The rear fence boundary of the land including the house owned by Mrs. Thimala Ariyaratne
05	7.319631°	80.300008°	The rear fence boundary of the land including the house owned by Mr. Thimala Ariyaratne
06	7.320290°	80.300255°	The rear fence boundary of the land including the house owned by Mr.Dilum Opola

Se.No.	Latitudes	Longitudes	Boundary Description
07	7.320297°	80.300443°	The rear fence boundary of the land including the house owned by Mr.Dilum Opola
08	7.319332°	80.300506°	The rear fence boundary of the land including the house owned by Mr.B.S. Basnayake
09	7.319378°	80.300716°	The rear fence boundary of the land including the house owned by Mr.D.A.W.Arther
10	7.320375°	80.301031°	The rear fence boundary of the land including the house owned by Mr.N.D. Leelawathie
11	7.321293°	80.300647°	The rear fence boundary of the land including the house owned by Mr.N.D. De Silva
12	7.322633°	80.302449°	Fence boundary of Weligodapitiya Temple
13	7.323655°	80.303919°	Paddy land boundary
14	7.323763°	80.304227°	The rear fence boundary of the land including the house owned by Mrs. N.A. Sunethra
15	7.324596°	80.304536°	Paddy land boundary
16	7.325243°	80.305352°	Paddy land boundary
17	7.326424°	80.305924°	Paddy land boundary
18	7.326579°	80.305363°	Paddy land boundary
19	7.327095°	80.305465°	Paddy land boundary
20	7.328541°	80.305583°	Paddy land boundary
21	7.327912°	80.307479°	Paddy land boundary
22	7.330002°	80.308377°	Paddy land boundary
23	7.331400°	80.309101°	Paddy land boundary
24	7.331647°	80.308712°	Paddy land boundary
25	7.332459°	80.309181°	Paddy land boundary
26	7.332722°	80.310012°	Paddy land boundary
27	7.333142°	80.310769°	Paddy land boundary
28	7.332759°	80.310928°	Front fence boundary of the land including the house owned by Mr.. K.H. Dayananda
29	7.333145°	80.311585°	Paddy land boundary
30	7.333213°	80.311953°	Paddy land boundary
31	7.333027°	80.311969°	Paddy land boundary
32	7.332678°	80.312356°	Paddy land boundary

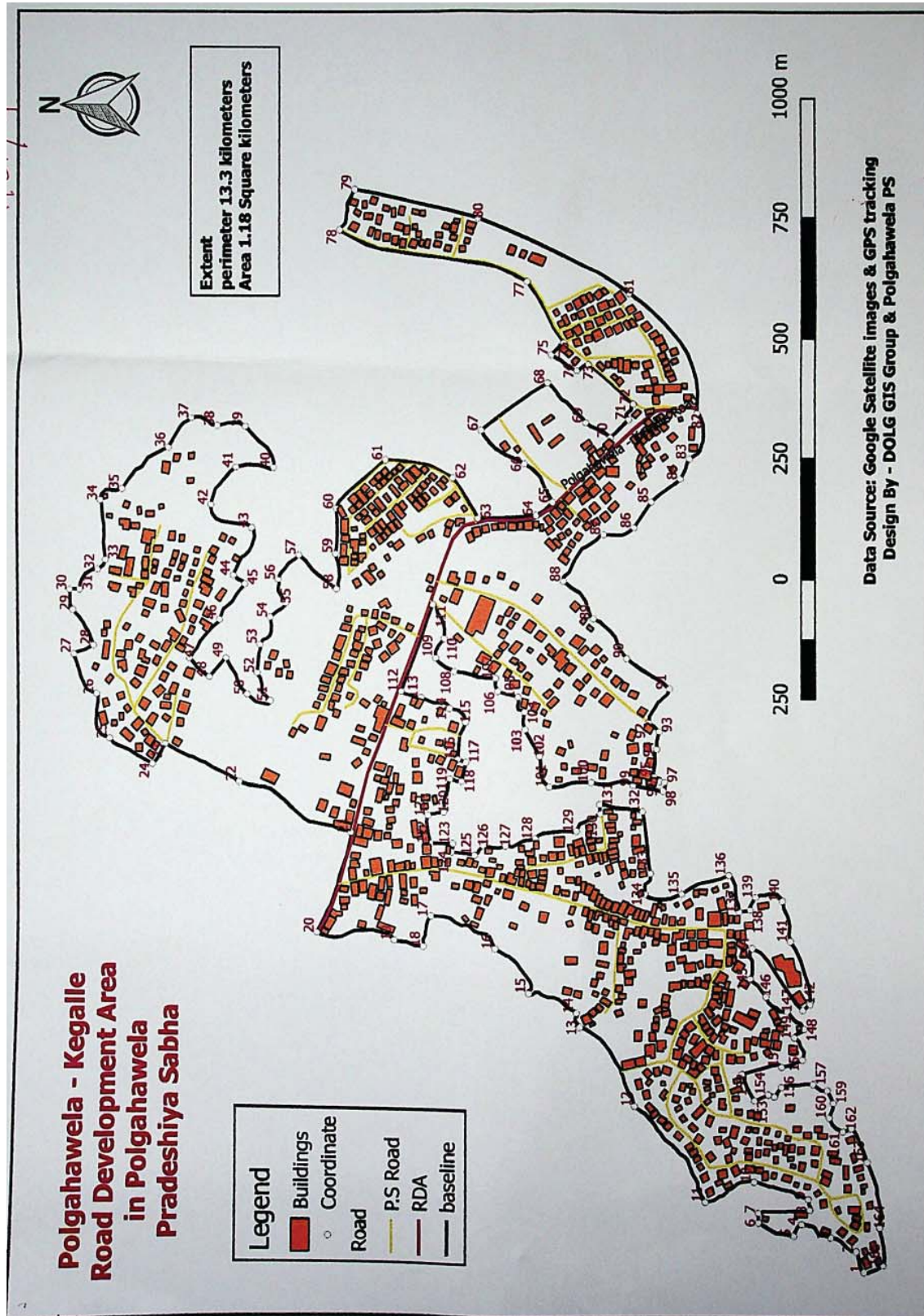
Se.No.	Latitudes	Longitudes	Boundary Description
33	7.332531°	80.312529°	Paddy land boundary
34	7.332622°	80.313650°	Paddy land boundary
35	7.332210°	80.313859°	Fence boundary of Kuda Oya and Industrial City
36	7.331356°	80.314653°	Fence boundary of Kuda Oya and Industrial City
37	7.330932°	80.315213°	Fence boundary of Kuda Oya and Industrial City
38	7.330446°	80.315075°	Fence boundary of Kuda Oya and Industrial City
39	7.329905°	80.315054°	Fence boundary of Kuda Oya and Industrial City
40	7.329380°	80.314283°	Fence boundary of Kuda Oya and Industrial City
41	7.330079°	80.314270°	Fence boundary of Kuda Oya and Industrial City
42	7.330546°	80.313608°	Fence boundary of Kuda Oya and Industrial City
43	7.329766°	80.313158°	Fence boundary of Kuda Oya and Industrial City
44	7.330114°	80.312255°	Paddy land boundary
45	7.329904°	80.312088°	Paddy land boundary
46	7.330385°	80.311437°	Paddy land boundary
47	7.330947°	80.310710°	Paddy land boundary
48	7.330575°	80.310366°	Paddy land boundary
49	7.330260°	80.310700°	Paddy land boundary
50	7.329856°	80.310033°	Paddy land boundary
51	7.329436°	80.309903°	Paddy land boundary
52	7.329675°	80.310441°	Paddy land boundary
53	7.329620°	80.310971°	Paddy land boundary
54	7.329426°	80.311482°	Paddy land boundary
55	7.329134°	80.311747°	Paddy land boundary
56	7.329278°	80.312184°	Paddy land boundary
57	7.328895°	80.312645°	Fence boundary of Polgahawela Factory City
58	7.328201°	80.312012°	Fence boundary of Polgahawela Factory City
59	7.328218°	80.312664°	Fence boundary of Polgahawela Factory City
60	7.328200°	80.313512°	Fence boundary of Polgahawela Factory City
61	7.327292°	80.314438°	Road boundary of Polgahawela Factory City
62	7.326050°	80.314101°	Fence boundary of Polgahawela Factory City

Se.No.	Latitudes	Longitudes	Boundary Description
63	7.325563°	80.313355°	Fence boundary of Polgahawela Factory City
64	7.324500°	80.313422°	Front fence boundary of Investment Board
65	7.324183°	80.313677°	Fence boundary sales outlet, Serapiswaththa
66	7.324704°	80.314383°	Serapiswaththa
67	7.325513°	80.315007°	Serapiswaththa
68	7.324294°	80.315913°	Fence boundary of Serapiswaththa
69	7.323586°	80.315193°	Fence boundary of the land including the house owned by Mrs. R. Nilmini
70	7.323107°	80.314916°	Rear fence boundary of the land including the house owned by Mr. D.R.Gunasekara
71	7.322769°	80.315266°	Rear fence boundary of the land including the house owned by Mr. T.R. Gunasekara
72	7.322678°	80.315557°	Rear fence boundary of the land including the house owned by Mr. T.R. Gunasekara
73	7.323526°	80.316282°	Front fence boundary of the land including the house owned by Mr. S.P.S. Fernando
74	7.323743°	80.316158°	Rear fence boundary of the land including the house owned by Mr. S.P.S. Fernando
75	7.324211°	80.316461°	Rear fence boundary of the land including the house owned by Mr. A.G.S.P.K. Bandara
76	7.323984°	80.316704°	Front fence boundary of the land including the house owned by Mr. A.G.S.P.K. Bandara
77	7.324687°	80.317855°	Fence boundary of Serapiswaththa
78	7.328170°	80.318820°	Fence boundary of the land including the house, Retail Shop owned by Mr. K.A.Dayarathne
79	7.327898°	80.319595°	Boundary of Ma Oya
80	7.325576°	80.319053°	Boundary of Ma Oya
81	7.322747°	80.317679°	Boundary of Ma Oya
82	7.321487°	80.315411°	Boundary of Ma Oya
83	7.321632°	80.314548°	Boundary of Ma Oya
84	7.321797°	80.314153°	Boundary of Ma Oya
85	7.322334°	80.313730°	Boundary of Ma Oya
86	7.322667°	80.313238°	Boundary of Ma Oya
87	7.323219°	80.313104°	Boundary of Ma Oya
88	7.323970°	80.312216°	Boundary of Ma Oya

Se.No.	Latitudes	Longitudes	Boundary Description
89	7.323437°	80.311541°	Boundary of Ma Oya
90	7.322782°	80.310800°	Boundary of Ma Oya
91	7.321985°	80.310232°	Boundary of Ma Oya
92	7.322368°	80.309597°	Rear fence boundary of the land including the house, owned by Mr. Christopher
93	7.322174°	80.309438°	Rear fence boundary of the land including the house, owned by Mr. H.M.D.V.Perera
94	7.322216°	80.309110°	Rear fence boundary of the land including the house, owned by Mr.H.M.D. Joseph Perera
95	7.322266°	80.308594°	Rear fence boundary of the land including the house, owned by Mr. H.M.D. Elisebeth Perera
96	7.322152°	80.308513°	Rear fence boundary of the land including the house, owned by Mrs. B.R. Nandawathie
97	7.322070°	80.308494°	Rear fence boundary of the land including the house, owned by Mrs. M. K. M. Sadardheen
98	7.322085°	80.308339°	Paddy land boundary
99	7.322662°	80.308430°	Paddy land boundary
100	7.323467°	80.308491°	Paddy land boundary
101	7.324221°	80.308385°	Paddy land boundary
102	7.324418°	80.308957°	Paddy land boundary
103	7.324680°	80.309433°	Paddy land boundary
104	7.324686°	80.309764°	Paddy land boundary
105	7.324816°	80.310039°	Paddy land boundary
106	7.325184°	80.310140°	Paddy land boundary
107	7.325220°	80.310381°	Paddy land boundary
108	7.325996°	80.310511°	Paddy land boundary
109	7.326343°	80.310769°	Paddy land boundary
110	7.326183°	80.311132°	Paddy land boundary
111	7.326390°	80.311753°	Paddy land boundary
112	7.326977°	80.310127°	Paddy land boundary
113	7.326614°	80.310010°	Paddy land boundary
114	7.326088°	80.309815°	Paddy land boundary
115	7.325785°	80.309568°	Rear fence boundary of the land including the house owned by Mr. Samaraweera

Se.No.	Latitudes	Longitudes	Boundary Description
116	7.325923°	80.308880°	Rear fence boundary of the land including the house owned by Mr.A.M.E. Abeykoon
117	7.325782°	80.308823°	Rear fence boundary of the land including the house owned by Mr. B.A.K. Wijewardhana
118	7.325861°	80.308473°	Rear fence boundary of the land including the house owned by Mr. B.A.K. Wijewardhana
119	7.326080°	80.308510°	Rear fence boundary of the land including the house owned by Mr. B.A.K. Wijewardhana
120	7.326191°	80.307884°	Rear boundary of the land including the house owned by Mr.Farzan
121	7.326490°	80.307812°	Rear boundary of the land including the house owned by Mr. M.H. Hasan
122	7.326443°	80.307307°	Rear boundary of the land including the house owned by Mr. M.I.M. Hashin
123	7.326032°	80.307307°	Rear boundary of the land including the house owned by Mr. M.S. Hashim
124	7.326049°	80.307145°	Rear boundary of the land including the house owned by Mr. M.S. Ajmilkhan
125	7.325616°	80.307099°	Rear boundary of the land including the house owned by Mr. H.M.H. Asfan
126	7.325463°	80.307275°	Fence boundary of the land including the house owned by Mr. Amfar
127	7.325046°	80.307279°	Fence boundary of the land including the house owned by Mr. Ilhar
128	7.324486°	80.307419°	Paddy land boundary
129	7.323728°	80.307565°	Paddy land boundary
130	7.323280°	80.307887°	Paddy land boundary
131	7.323293°	80.308065°	Paddy land boundary
132	7.322482°	80.307931°	Paddy land boundary
133	7.322329°	80.306808°	Rear fence boundary of the land including the house owned by Mr. M.K.M. Nishan
134	7.322434°	80.306402°	Rear fence boundary of the land including the house owned by Mr. Sajanas
135	7.321752°	80.306405°	Paddy land boundary
136	7.320868°	80.306774°	Paddy land boundary
137	7.320668°	80.306072°	Fence boundary of the land including the house owned by Mr. D.P. Wilson
138	7.320468°	80.306117°	Front fence boundary of the land including the house owned by Mr. Thilakarathne
139	7.320341°	80.306367°	Rear fence boundary of the land including the house owned by Mr. E.S.C. Edirisinghe
140	7.319856°	80.306286°	Boundary of Ma Oya
141	7.319711°	80.305546°	Boundary of Ma Oya

Se.No.	Latitudes	Longitudes	Boundary Description
142	7.319332°	80.304371°	Boundary of Ma Oya
143	7.319468°	80.304257°	Paddy land boundary
144	7.320424°	80.305391°	Paddy land boundary
145	7.320451°	80.304830°	Paddy land boundary
146	7.320164°	80.304510°	Paddy land boundary
147	7.319771°	80.304219°	Paddy land boundary
148	7.319450°	80.303894°	Paddy land boundary
149	7.319623°	80.303718°	Paddy land boundary
150	7.319480°	80.303322°	Paddy land boundary
151	7.319859°	80.303184°	Fence boundary of the land including the house owned by Mr. Faruk
152	7.320606°	80.303054°	Rear fence boundary of the land including the house owned by Mr. T.S. Sahabdeen
153	7.320378°	80.302549°	Rear fence boundary of the land including the house owned by Mr. Wijesiri Vidyaratne
154	7.320064°	80.302669°	Boundary of Gal Enda Waththa
155	7.319993°	80.302623°	Boundary of Gal Enda Waththa
156	7.319868°	80.302807°	Boundary of Gal Enda Waththa
157	7.319290°	80.302867°	Boundary of Gal Enda Waththa
158	7.318998°	80.302741°	Boundary of Gal Enda Waththa
159	7.318901°	80.302508°	Boundary of Gal Enda Waththa
160	7.318980°	80.302239°	Boundary of Gal Enda Waththa
161	7.318731°	80.301974°	Boundary of Gal Enda Waththa
162	7.318562°	80.302037°	Boundary of Gal Enda Waththa
163	7.318269°	80.301408°	Boundary of Ma Oya
164	7.318041°	80.300220°	Boundary of Ma Oya
165	7.317970°	80.299502°	Boundary of Ma Oya
166			Boundary of Ma Oya



12-461/4