



# ශ්‍රී ලංකා ප්‍රජාතාන්ත්‍රික සමාජවාදී ජනරජයේ ගැසට් පත්‍රය

## The Gazette of the Democratic Socialist Republic of Sri Lanka

අංක 2,193 - 2020 සැප්තැම්බර් මස 11 වැනි සිකුරාදා - 2020.09.11  
No. 2,193 - FRIDAY, SEPTEMBER 11, 2020

(Published by Authority)

### PART IV (A) — PROVINCIAL COUNCILS

(Separate paging is given to each language of every Part in order that it may be filed separately)

	PAGE		PAGE
Proclamations, &c., by the Governors	...	Examinations, Results of Examinations, &c.	...
Appointments, &c., by the Governors	...	Notices calling for Tenders	...
Other Appointments &c.	...	Sale of Articles, &c.	...
Provincial Councils Notifications	1004	Sale of Toll and Other Rents	...
By-Laws	...	Miscellaneous Notices	...
Posts - Vacant	...		

- Note** - (i) Twentieth Amendment to the Constitution Bill was published as a supplement to the Part II of the *Gazette of the Democratic Socialist Republic of Sri Lanka* of August 28, 2020.
- (ii) Ports and Airports Development Levy (Amendment) Bill was published as a supplement to the Part II of the *Gazette of the Democratic Socialist Republic of Sri Lanka* of September 04, 2020.
- (iii) Nation Building Tax (Amendment) Bill was published as a supplement to the Part II of the *Gazette of the Democratic Socialist Republic of Sri Lanka* of September 04, 2020.
- (iv) Economic Service Charge (Amendment) Bill was published as a supplement to the Part II of the *Gazette of the Democratic Socialist Republic of Sri Lanka* of September 04, 2020.
- (v) Finance (Amendment) Bill was published as a supplement to the Part II of the *Gazette of the Democratic Socialist Republic of Sri Lanka* of September 04, 2020.

### IMPORTANT NOTICE REGARDING ACCEPTANCE OF NOTICES FOR PUBLICATION IN THE WEEKLY “GAZETTE”

ATTENTION is drawn to the Notification appearing in the 1st week of every month, regarding the latest dates and times of acceptance of Notices for publication in the weekly *Gazettes*, at the end of every weekly *Gazette* of Democratic Socialist Republic of Sri Lanka.

All Notices to be published in the weekly *Gazettes* shall close at 12.00 noon of each Friday, two weeks before the date of publication. All Government Departments, Corporations, Boards, etc. are hereby advised that Notifications fixing closing dates and times of applications in respect of Post-Vacancies, Examinations, Tender Notices and dates and times of Auction Sales, etc. should be prepared by giving adequate time both from the date of despatch of notices to Govt. Press and from the date of publication, thereby enabling those interested in the contents of such notices to actively and positively participate please note that inquiries and complaints made in respect of corrections pertaining to notification will not be entertained after three months from the date of publication.

All notices to be published in the weekly *Gazettes* should reach Government Press two weeks before the date of publication *i.e.* notices for publication in the weekly *Gazette* of 02nd October, 2020 should reach Government Press on or before 12.00 noon on 18th September, 2020.

#### Electronic Transactions Act, No. 19 of 2006 - Section 9

“Where any Act or enactment provides that any Proclamation, rule, regulation, order, by-law, notification or other matter shall be published in the *Gazette*, then such requirement shall be deemed to have been satisfied if such rule, regulation, order, by-law, notification or other matter is published in an electronic form of the *Gazette*.”

Department of Government Printing,  
Colombo 08,  
01st January, 2020

This Gazette can be downloaded from [www.documents.gov.lk](http://www.documents.gov.lk)

GANGANI LIYANAGE,  
Government Printer.



## Provincial Councils Notifications

### PRADESHIYA SABHA - ARACHCHIKATTUWA

#### Declaration as a Developed Area

BY virtue of powers vested in the Assistant Commissioners of Local Government under Sub Section (1) of Section 134 of Pradeshiya Sabha Act, No. 15 of 1987, I do hereby notify for public information that I have granted the approval for the following resolution which has been adopted under resolution No. 05.05 by the Pradeshiya Sabha, Arachchikattuwa at the general meeting held on 07th November 2019 by virtue of powers vested in the Pradeshiya Sabha under the aforesaid Subsection.

N. V.SENEVIRATHNE,

Assistant Commissioner of Local Government Puttalam District.

31st July, 2020,

At Office of the Assistant Commissioner of Local Government, Puttalam.

#### RESOLUTION

In terms of Powers vested in the Arachchikattuwa Pradeshiya Sabha by Subsection (1) of Section 134 of the Pradeshiya Sabha Act, No. 15 of 1987, the Arachchikattuwa Pradeshiya Sabha proposes that the area located within the Arachchikattuwa Pradeshiya Sabha described in the following map and Schedule No.01 should be admitted as developed area Part i since Arachchikattuwa Pradeshiya Sabha has performed to extend its services at maximum level, and

Arachchikattuwa Pradeshiya Sabha that action should be taken to obtain the approval of the Assistant Commissioner of Local Government of the Puttalam Administrative District for the resolution passed on such admittance,

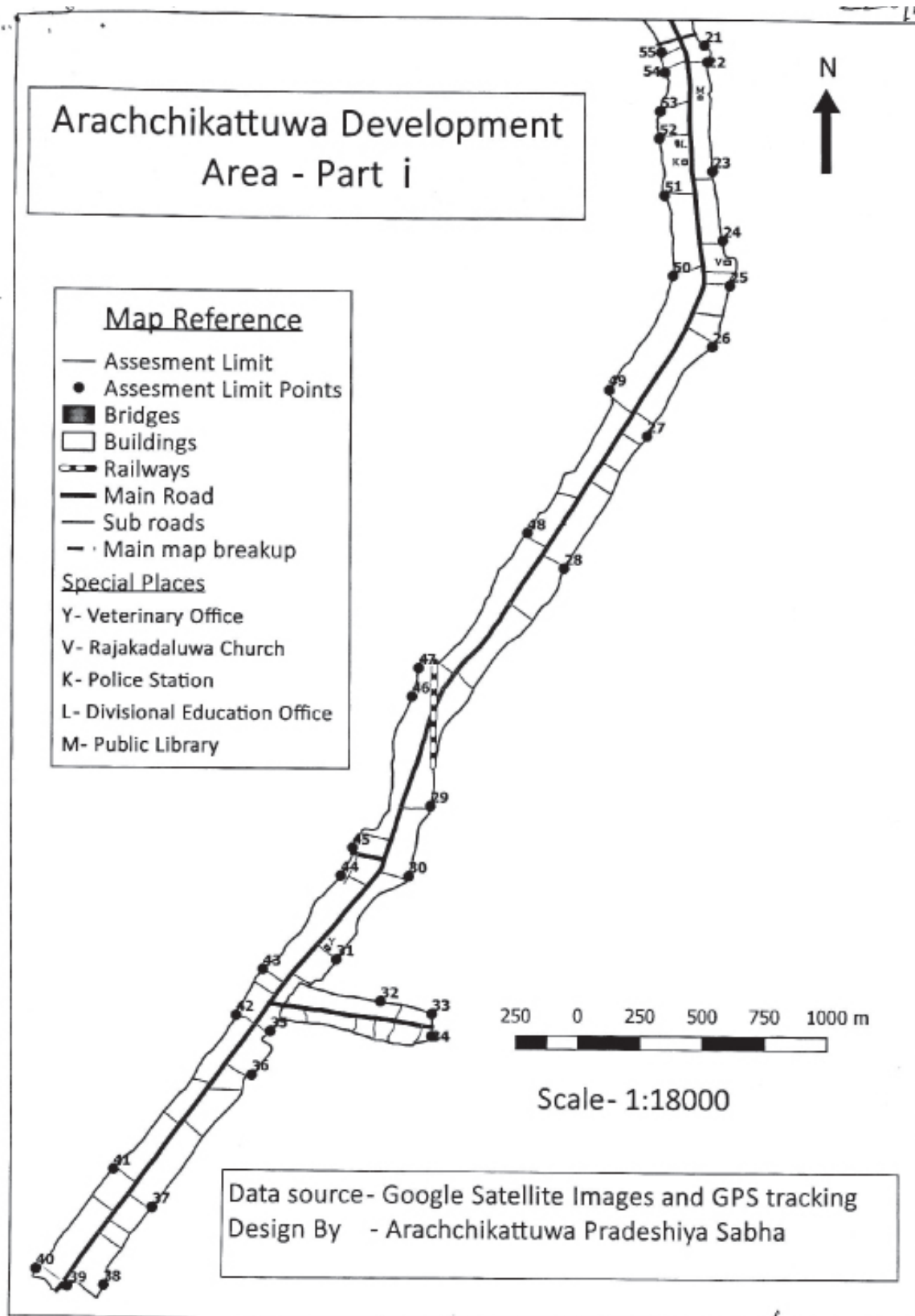
Geological Coordinates of the area proposed to be declared as a developed area in extent of 1.326 Square Kilometres and perimeter of 14.06 Kilometres situated within the jurisdiction of Arachchikattuwa Pradeshiya Sabha in Puttalam District in the North Western Province and the register of names of the relevant owners of the Boundaries.

#### Schedule 01

##### Arachchikattuwa Developed Area - Part I Map Reference

Point No. of Assessment Tax Limit	Latitude	Longitude	Description
21	7.663590°	79.838269°	Back Boundary of land including the land of Mrs.Chandra Holock
22	7.662982°	79.838374°	Back Boundary of land including the land of Mr.K.Bulathge Jayatissa
23	7.658963°	79.838595°	Back Boundary of land including the land belongs to the Agriculture and Industrial (Pvt) Ltd.
24	7.656433°	79.838984°	Back Boundary of land including the land of Mr.K.Alfred Fernando
25	7.654775°	79.839243°	Back Boundary of land including the land of Mrs.B.R.Swarnalatha
26	7.652574°	79.838618°	Back Boundary of land including the land belongs to the Janatha Estate Development Board
27	7.649277°	79.836235°	Back Boundary of land including the land of Mr.P.Michael Joseph Fernando
28	7.644417°	79.833219°	Back Boundary of land including the land of Mr.K.P.Sumathipala
29	7.635727°	79.828397°	Back Boundary of land including the land belongs to the Office and Stores of Government Railway Department

Point No. of Assessment Tax Limit	Latitude	Longitude	Description
30	7.633167°	79.827615°	Back Boundary of land including the land of Mr.K.D.Gunasekara
31	7.630137°	79.824994°	Back Boundary of land including the land of Mr.I.A.Sunil Lenard
32	7.628637°	79.826614°	Back Boundary of land including the land of Mr.K.R.Perera
33	7.628196°	79.828490°	Back Boundary of land including the land of Mr.W.A.Appuhamy
34	7.627390°	79.828483°	The land including small house belongs to Railway Department
35	7.627514°	79.822598°	Back Boundary of land including the land of Mr.W.A.Dabarera
36	7.625934°	79.821929°	Back Boundary of land including the land of Mr.W.C.Sunil Lioenal Fernando
37	7.621093°	79.818340°	Back Boundary of land including the land belongs to the Lanka Ceramic Corporation
38	7.618275°	79.816603°	Back Boundary of land including the land(Prawn Farm) of Mr.D.H.Kithsiri Bandara
39	7.618219°	79.815268°	Back Boundary of land including the land(Place of repairing boats) of Mr.Uditha Kumara Atapattu
40	7.618834°	79.814124°	Back Boundary of land including the land where quarters of Agromarine is situated
41	7.622471°	79.816918°	Back Boundary of land including the land of Mr.A.Arulanandam
42	7.628096°	79.821350°	Back Boundary of land including the land of Mr.P.Siril Fernando
43	7.629766°	79.822328°	Back Boundary of land including the land of Mr.H.G.Piyadasa
44	7.633184°	79.825143°	Back Boundary of land including the land of Mr.W. Benedict Fernando
45	7.634198°	79.825574°	Back Boundary of land including the land of Mr.W.Ishidore Perera
46	7.639707°	79.827704°	Back Boundary of land including the land of Mrs.M.A.D.Mariya Joseph Appuhamy
47	7.640744°	79.827938°	Back Boundary of land including the land of Mrs.W.Mary Quinta Fernando
48	7.645701°	9.831875°	Back Boundary of land including the land of Mr.Arunachalam Meenambal
49	7.650952°	79.834843°	Back Boundary of land including the land of Mr.W.S.Lowe
50	7.655148°	79.837164°	Back Boundary of land including the land of Mr.P.A.Bernard Amarasiri
51	7.658075°	79.836835°	Back Boundary of land including the land of Mrs.G.A.C.Theegal
52	7.660170°	79.836640°	The land (volleyball ground) belongs to Pradeshiya Sabha
53	7.661159°	79.836670°	Back Boundary of land (claimed by G.S.Jayakody)including the land of Mr.A.Thevalapperuma
54	7.662589°	79.836820°	Back Boundary of land including the land of Mr.A.Thevalapperuma
55	7.663329°	79.836690°	Back Boundary of land including the land of Mr.A.Thevalapperuma



## PRADESHIYA SABHA - ARACHCHIKATTUWA

### Declaration as a Developed Area

By virtue of powers vested in the Assistant Commissioners of Local Government under Sub Section (1) of Section 134 of Pradeshiya Sabha Act, No. 15 of 1987, I, do hereby notify for public information that I have granted the approval for the following resolution which has been adopted under resolution No. 05.05 by the Pradeshiya Sabha Arachchikattuwa at the general meeting held on 07th November 2019 by virtue of powers vested in the Pradeshiya Sabha under the aforesaid Sub section.

N. V. SENEVIRATHNE,  
Assistant Commissioner of Local Government,  
Puttalam District.

At Office of the Assistant Commissioner of Local Government, Puttalam,  
31st July, 2020.

### RESOLUTION

In terms of Powers vested in the Arachchikattuwa Pradeshiya Sabha by Sub section (1) of Section 134 of the Pradeshiya Sabha Act, No. 15 of 1987, the Arachchikattuwa Pradeshiya Sabha proposes that the area located within the Arachchikattuwa Pradeshiya Sabha described in the following map and Schedule No.01 should be admitted as developed area Part ii since Arachchikattuwa Pradeshiya Sabha has performed to extend its services at maximum level, and

Arachchikattuwa Pradeshiya Sabha that action should be taken to obtain the approval of the Assistant Commissioner of Local Government of the Puttalam Administrative District for the resolution passed on such admittance,

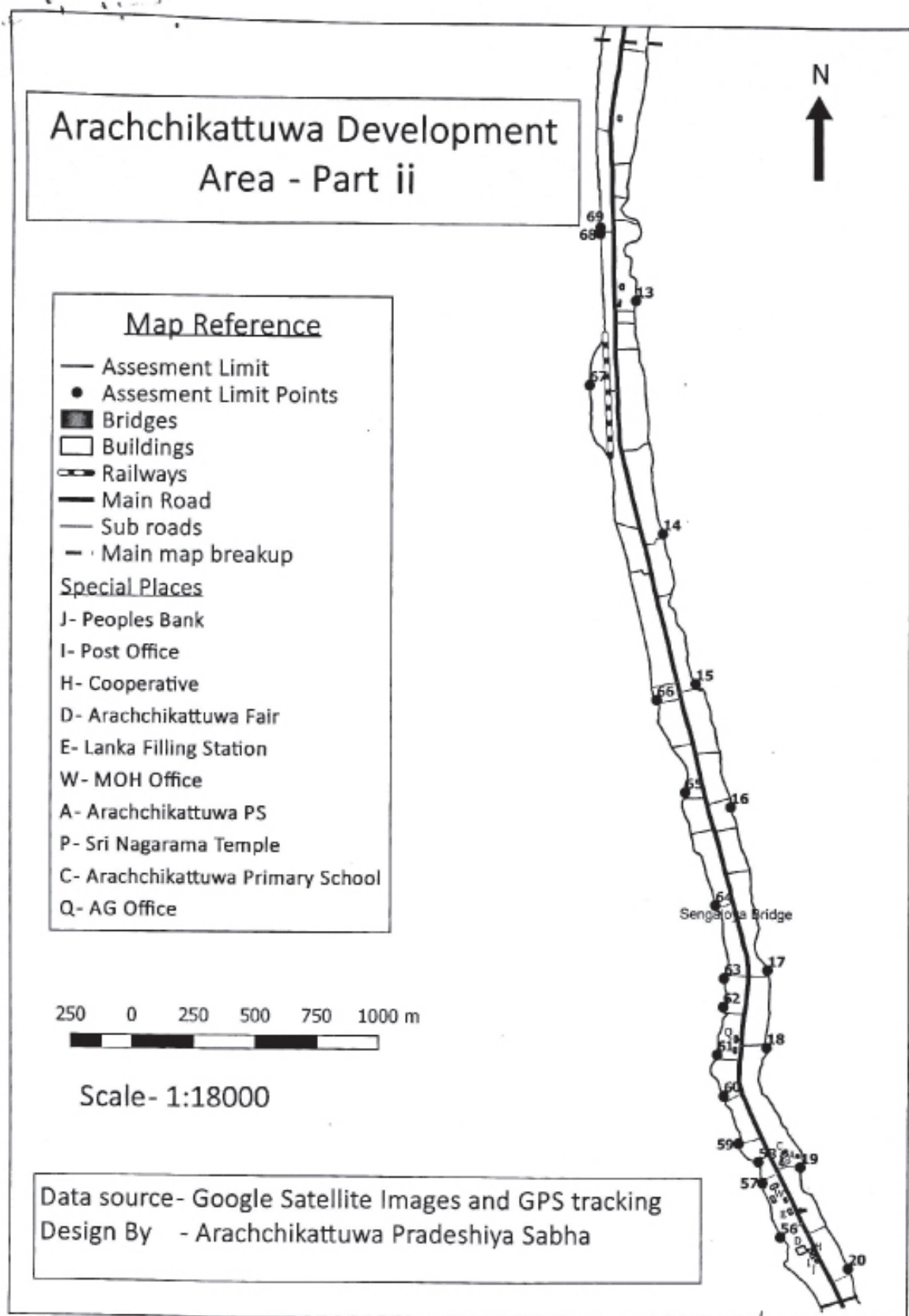
Geological Coordinates of the area proposed to be declared as a developed area in extent of 0.962 Square Kilometres and perimeter of 10.02 Kilometres situated within the jurisdiction of Arachchikattuwa Pradeshiya Sabha in Puttalam District in the North Western Province and the register of names of the relevant owners of the Boundaries.

### Schedule 01 Arachchikattuwa Developed Area - Part II Map Reference

Point No. of Assessment Tax Limit	Latitude	Longitude	Description
13	7.700419°	79.829577°	Back Boundary of land including the land of Mrs.C.G.Jayanthaa
14	7.691902°	79.830615°	Back Boundary of land including the land of Mrs.Mangalika
15	7.686399°	79.831847°	Back Boundary of land including the land of Mr.Aloycious Fernando
16	7.681891°	79.833189°	Back Boundary of land including the land of Mr.M.Lucus Fernando
17	7.675923°	79.834597°	Back Boundary of land including the land of Mr.I.D.Victor Appuhamy
18	7.673093°	79.834581°	Back Boundary of land including the land of Mr.S.A.Saranasena

Point No. of Assessment Tax Limit	Latitude	Longitude	Description
19	7.668742°	79.835845°	Back Boundary of land including the land of Mr.K.Wasantha Pushpakumara
20	7.665049°	79.837617°	Back Boundary of land including the land of Mrs.J.H.Chandani Jayamaha
56	7.666176°	79.835116°	Back Boundary of land including the land of Mr.Nissanka Ruparatne
57	7.668140°	79.834458°	Back Boundary of land including the land of Mr. Jayalath Perera
58	7.668921°	9.834307°	Back Boundary of land including the land of Mr.Benedoct Wanniarachchi
59	7.669579°	79.833563°	Back Boundary of land including the land of Mr.Tharanga Dissanayake
60	7.671324°	79.833007°	Back Boundary of land including the land of Mr.Lalith Priyantha
61	7.672831°	79.832750°	Back Boundary of land including the land of Mr.Cyril Cabriel
62	7.674575°	79.832956°	Back Boundary of land including the land of Mrs.C.L.C.Sisiliyano
63	7.675614°	79.832986°	Back Boundary of land including the land of Mrs.C.D.Merliya Suneetha
64	7.678288°	79.832645°	Back Boundary of land including the land of Mr.W.P.Kithsiri Perera
65	7.682419°	79.831491°	Back Boundary of land including the land of Mr.B.Lewis
66	7.685800°	79.830413°	Back Boundary of land including the land of Mr.W.Hubert Perera
67	7.697312°	79.827880°	Back Boundary of land including the land of Mr.A.Chandrasekara
68	7.702858°	79.828248°	Back Boundary of land including the land of Mr.N.H.M.Sudath Nissanka Darmasiri
69	7.703074°	79.828250°	Back Boundary of land including the land of Mr.B. Jayasinghe





## PRADESHIYA SABHA - ARACHCHIKATTUWA

### Declaration as a Developed Area

BY virtue of powers vested in the Assistant Commissioners of Local Government under Sub section (1) of Section 134 of Pradeshiya Sabha Act, No. 15 of 1987, I, do hereby notify for public information that I have granted the approval for the following resolution which has been adopted under resolution No. 05.05 by the Pradeshiya Sabha Arachchikattuwa at the general meeting held on 07th November 2019 by virtue of powers vested in the Pradeshiya Sabha under the aforesaid Subsection.

N. V. SENEVIRATHNE,  
Assistant Commissioner of Local Government  
Puttalam District.

At Office of the Assistant Commissioner of Local Government,  
Puttalam,  
31st July, 2020.

### RESOLUTION

In terms of Powers vested in the Arachchikattuwa Pradeshiya Sabha by Subsection (1) of Section 134 of the Pradeshiya Sabha Act No. 15 of 1987, the Arachchikattuwa Pradeshiya Sabha proposes that the area located within the Arachchikattuwa Pradeshiya Sabha described in the following map and Schedule No.01 should be admitted as developed area Part iii since Arachchikattuwa Pradeshiya Sabha has performed to extend its services at maximum level, and

Arachchikattuwa Pradeshiya Sabha that action should be taken to obtain the approval of the Assistant Commissioner of Local Government of the Puttalam Administrative District for the resolution passed on such admittance,

Geological Coordinates of the area proposed to be declared as a developed area in extent of 1.386 Square Kilometres and perimeter of 14.26 Kilometres situated within the jurisdiction of Arachchikattuwa Pradeshiya Sabha in Puttalam District in the North Western Province and the register of names of the relevant owners of the Boundaries.

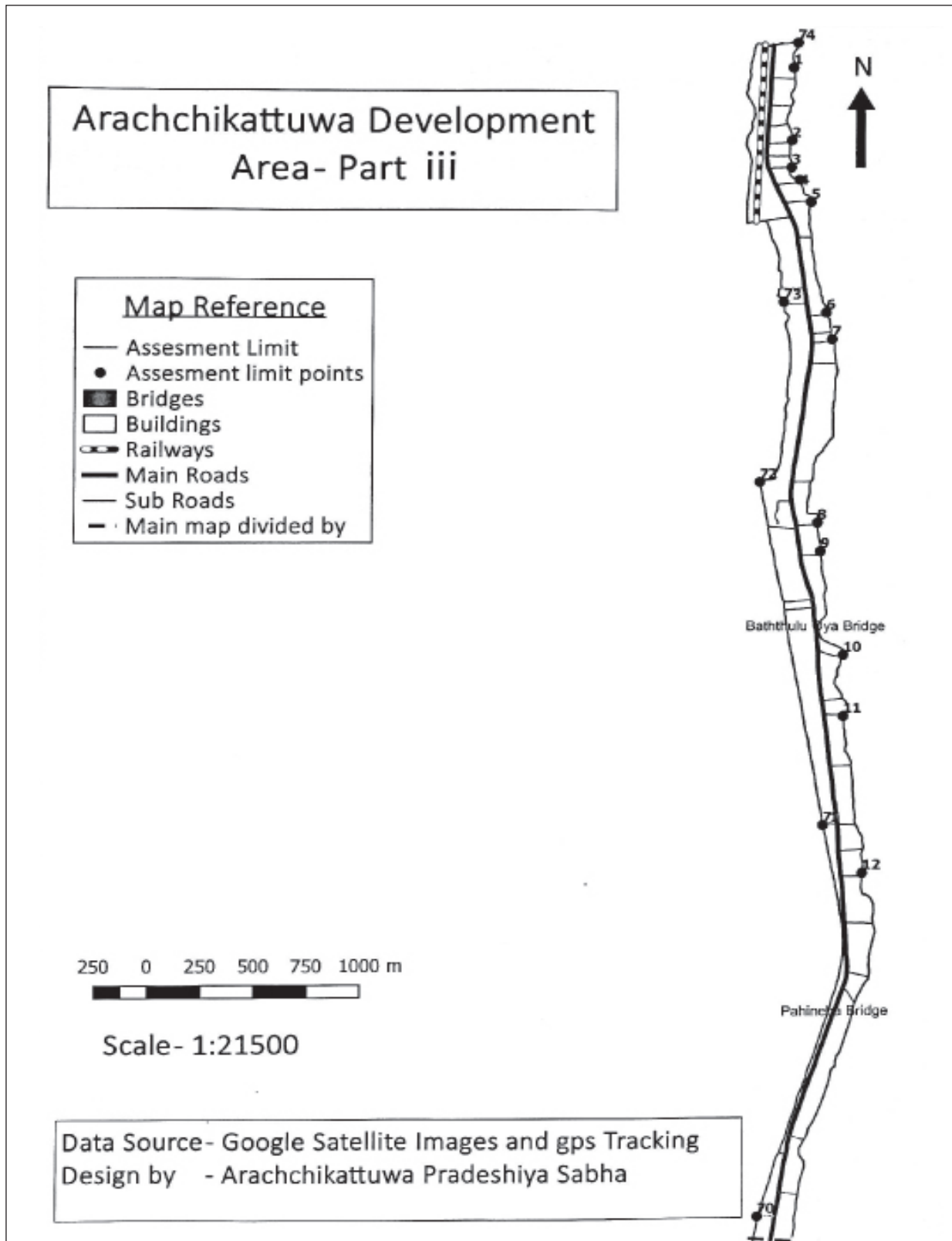
### Schedule 01

#### Arachchikattuwa Developed Area — Part iii Map Reference

Point No. of Assessment Tax Limit	Latitude	Longitude	Description
1	7.763941°	79.829715°	Back Boundary of land including the land of Mr.Nazeer
2	7.760557°	79.829654°	Back Boundary of land including the land of Mr.I.L.Mansoordeen
3	7.759303°	79.829634°	Back Boundary of land including the land of Mr.H.Samsuk Kabaar
4	7.758730°	79.830000°	Back Boundary of land including the land of Mrs.M.D.M.Sakariya
5	7.757711°	79.830495°	Back Boundary of land including the land of Mrs.S.L.Sellakali Amman



Point No. of Assessment Tax Limit	Latitude	Longitude	Description
6	7.752612°	79.831174°	Back Boundary of land including the land of Mr.L.Desawamoorthy
7	7.751386°	79.831437°	Back Boundary of land including the land of Mr.M.A.Somaratne
8	7.742929°	79.830834°	Back Boundary of land including the land of Mr.K.M.Bernard Perera
9	7.741612°	79.830977°	Back Boundary of land including the land of Mr.P.Abdeen
10	7.736816°	79.831984°	Land belongs to the Aquatic Culture Development Authority and back Boundary of the said land
11	7.733998°	79.832001°	Back Boundary of land including the land (claimed by Jude Sumeda) of Mr.K.A.Latifkhan
12	7.726765°	79.832879°	Back Boundary of land including the land of Mr.D.D.Anthony Appuhamy
70	7.711038°	79.828406°	Back Boundary of land including the land where public well is located
71	7.728957°	79.831169°	Back Boundary of land including the land of Mr.A.K.Fernando
72	7.744793°	79.828327°	Back Boundary of land including the land of Mr.Gunasekara
73	7.753093°	79.829328°	Back Boundary of land including the land of Mr.Nijad Ahamed
74	7.765107°	79.829903°	Land including the titled house and back Boundary of the said land (owner)



## PRADESHIYA SABHA - PANDUWASNUWARA

### Declaration as a Developed Area

BY virtue of power vested on Pradeshiya Sabha as per Section 134 (1) of Pradeshiya Sabha Act. No. 15 of 1987, It is notified to public that following proposal is adopted by Panduwasnuwara Pradeshiya Sabha under resolution number 5-111 and dated 24th of December 2019, and approval for the following proposal has been given by me; as Assistant Commissioner of Local Government in the District of Kurunegala under powers vested on me; as per aforesaid sub section of the ditto Act.

M. T. N. KARUNASENA,  
Assistant Commissioner of Local Government,  
Kurunegala District.

24th August, 2020,  
At Assistant Commissioner's Office of Local Government.

### RESOLUTION

By virtue of power vested on Pradeshiya Sabha as per Section 134 (1) of Pradeshiya Sabha Act, No. 15 of 1987, It is proposed by Panduwasnuwara Pradeshiya Sabha that it should be accepted as a developed area due to action has been taken by Panduwasnuwara Pradeshiya Sabha to extend services to the maximum level regarding the area which is situated within the Jurisdiction of Panduwasnuwara Pradeshiya Sabha and described in the plan and shedule below referred to, And action should be taken to get approval of Assistant Commissioner of Local Government in the District of Kurunegala in this regard.

Geographical co-ordinates and name list of owners of boundaries for Proposed area of 0.90 K.M<sup>2</sup> and 14 Para KM to be declared as an developed area situated in Hettipola Town within the Jurisdiction of Panduwasnuwara Pradeshiya Sabha in the District of Kurunegala in the North Western Province are following :

### Schedule - 01

S.No	Latitude	Longitude	Description of the land
1	7.606771°	80.078945°	Front side fence boundary of Mr. E. M. Karunaratne's land including the ditto land
2	7.606959°	80.078970°	Back side fence boundary of Mr. E. M. Karunaratne's land including the ditto land
3	7.606974°	80.079265°	Back side fence boundary of Mrs. S. M. K. Bandara Menike's land including the ditto land
4	7.607201°	80.079240°	Back side fence boundary of Mr. W. M. Upali Weerasinghe's land including the ditto land
5	7.607306°	80.079903°	Back side fence boundary of Hettipola Primary School land including the ditto land
6	7.607198°	80.079959°	Back side fence boundary of Hettipola Primary School land including the ditto land
7	7.607158°	80.080381°	Back side fence boundary of Hettipola Weekly Fair land including the ditto land

S.No	Latitude	Longitude	Description of the land
8	7.607113°	80.080972°	Back side fence boundary of Hettipola Weekly Fair land including the ditto land
9	7.607076°	80.081309°	Back side fence boundary of Hettipola Police Land including the ditto land
10	7.607188°	80.081894°	Back side fence boundary of Mr. H. M. Kiri Banda's land including the ditto land
11	7.607260°	80.082549°	Back side fence boundary of Mr. D. M. Swarna Wijeratne's land including the ditto land
12	7.607343°	80.083279°	Back side fence boundary of Mr. H. A. Nevil Jayawardhana's land including the ditto land
13	7.607379°	80.083788°	Back side fence boundary of Mr. H. D. Harsha Ruwan Kumara's land including the ditto land
14	7.607349°	80.084305°	Back side fence boundary of Mrs. T. Maheshwari's land including the ditto land
15	7.607340°	80.084551°	Back side fence boundary of Mr. H.G. Dharmasiri's land including the ditto land
16	7.607338°	80.085021°	Back side fence boundary of Mr. S.A. Gamini's land including the ditto land
17	7.607017°	80.084988°	Back side fence boundary of Mrs. T.M.Podimenike's land including the ditto land
18	7.606686°	80.084983°	Back side fence boundary of Mrs. Francis Mariyadasa's land including the ditto land
19	7.606730°	80.085791°	Back side fence boundary of Mr. S.A. Gamini's land including the ditto land
20	7.606782°	80.086516°	Back side fence boundary of land with Water pump Room including the ditto land
21	7.607338°	80.086713°	Back side fence boundary of Mr. E. M. Prasan Chamara's land including the ditto land
22	7.607857°	80.086916°	Back side fence boundary of Mr. E. M. Gayan Chamara's land including the ditto land
23	7.607778°	80.087285°	Back side fence boundary of Mr. B. M.S.K. Marasinghe's land including the ditto land
24	7.607924°	80.087599°	Back side fence boundary of Mr. R. M. Janaka Athula Ratnayake's land including the ditto land
25	7.607840°	80.088158°	Back side fence boundary of Mr. U.D. Nimal Karunathilaka's land including the ditto land

S.No	Latitude	Longitude	Description of the land
26	7.607824°	80.088793°	Back side fence boundary of Mrs. R. M. Thushari Ratnayaka's land including the ditto land
27	7.607818°	80.089619°	Back side fence boundary of Mrs. R. A. Wasantha Indumathi's land including the ditto land
28	7.607601°	80.089593°	Back side fence boundary of Mrs. R. A. Nirmala Priyanthi's land including the ditto land
29	7.607601°	80.090063°	Back side fence boundary of Mr. A.A.N.Aravinda's land including the ditto land
30	7.607155°	80.090538°	Back side fence boundary of Mr. A.A.N.Aravinda's land including the ditto land
31	7.607120°	80.091017°	Back side fence boundary of Mr. M.M.Nimal Ranjith's land including the ditto land
32	7.607075°	80.091368°	Back side fence boundary of Mr. M.M.Jayawardhana's land including the ditto land
33	7.606998°	80.091776°	Back side fence boundary of Mrs. W.Geetha Damayanthi's land including the ditto land
34	7.607217°	80.092211°	Back side fence boundary of Mrs. W.D. Kamalawathi's land including the ditto land
35	7.607040°	80.092396°	Back side fence boundary of Mrs. M.T.Fairoosiya's land including the ditto land
36	7.606794°	80.092415°	Back side fence boundary of Mrs. W.D. Kamalawathi's land including the ditto land
37	7.606554°	80.092312°	Back side fence boundary of Mrs. W.D.Podiya's land including the ditto land
38	7.606454°	80.093188°	Back side fence boundary of Mr. W.M.Thilakaratne's land including the ditto land
39	7.606386°	80.094013°	Back side fence boundary of Mr. L.W. Padma Kumara Wijethunga's land including the ditto land
40	7.606759°	80.094114°	Back side fence boundary of N.M.K.Oil Mills Private Limited's land including the ditto land
41	7.606733°	80.094479°	Back side fence boundary of N.M.K.Oil Mills Private Limited's land including the ditto land
42	7.606358°	80.094257°	Back side fence boundary of Mr. L.W. Senadi Prasad Wijethunga's land including the ditto land
43	7.606307°	80.094932°	Back side fence boundary of Mr. L.P. Chaminda Sisira Kumara's land including the ditto land

S.No	Latitude	Longitude	Description of the land
44	7.606262°	80.095521°	Back side fence boundary of Mr. A.Adampulle's land including the ditto land
45	7.606628°	80.095730°	Back side fence boundary of Mr. A.Adampulle's land including the ditto land
46	7.607131°	80.095092°	Back side fence boundary of Mr. L.P.Gnanaratne's land including the ditto land
47	7.607883°	80.095624°	Back side fence boundary of Mr. G.D.Kira's land including the ditto land
48	7.607329°	80.096324°	Back side fence boundary of Mr. A.R.M.M. Fasal Marikkar's land including the ditto land
49	7.607074°	80.096173°	Back side fence boundary of Mr. A.R.M.M. Asam Marikkar's land including the ditto land
50	7.606864°	80.096443°	Back side fence boundary of Mr. I.L.M. Aswardeen's land including the ditto land
51	7.606742°	80.096670°	Back side fence boundary of Mr. I.L.M. Nawfar's land including the ditto land
52	7.607159°	80.096946°	Back side fence boundary of Mr. M. C. Mubarak's land including the ditto land
53	7.606959°	80.097285°	Back side fence boundary of Mr. M. C. Abdul Bari's land including the ditto land
54	7.606758°	80.097192°	Back side fence boundary of Mr. Maimun Nachchiya's land including the ditto land
55	7.606723°	80.097548°	Back side fence boundary of Mr. I.L.M. Nisam's land including the ditto land
56	7.606676°	80.098105°	Back side fence boundary of Mr. M.S.M. Safras's land including the ditto land
57	7.606575°	80.099000°	Back side fence boundary of Mr. A.S. Bisrul Hafi's land including the ditto land
58	7.606978°	80.099079°	Back side fence boundary of Mr. M.S.M. Hasan's land including the ditto land
59	7.606937°	80.099654°	Back side fence boundary of Mr. M.S.M. Farhan's land including the ditto land
60	7.606716°	80.099692°	Back side fence boundary of Mr. A.W.A. Hakeem's land including the ditto land
61	7.606748°	80.100310°	Back side fence boundary of Mr. I.L. Yakub's land including the ditto land



S.No	Latitude	Longitude	Description of the land
62	7.606584°	80.100323°	Back side fence boundary of Mr. S.M.A.Marikkar's land including the ditto land
63	7.606581°	80.100649°	Back side fence boundary of Veterinary office's land including the ditto land
64	7.607277°	80.100716°	Back side fence boundary of Mr. A.J.A.Sattar's land including the ditto land
65	7.607271°	80.101540°	Back side fence boundary of Mr. M.R.Sawahir's land including the ditto land
66	7.606923°	80.101594°	Back side fence boundary of Mr. I.L.M.Ruwaik's land including the ditto land
67	7.606917°	80.101821°	Back side fence boundary of Mr. I.L. Sitti Mayee Putha's land including the ditto land
68	7.606591°	80.101885°	Back side fence boundary of Mr. I.L. Kamardeen's land including the ditto land
69	7.606645°	80.102201°	Back side fence boundary of Mr. M.Asalam's land including the ditto land
70	7.606217°	80.102291°	Culvert 35/2 which is in front of S.W.R.D. Bandaranayaka School
71	7.606043°	80.101934°	West side fence boundary of Architectural Department's land including the ditto land
72	7.605346°	80.102052°	Front side fence boundary of S.W.R.D. Bandaranayaka School's land including the ditto land
73	7.605182°	80.101179°	East side fence boundary of Architectural Department's land including the ditto land
74	7.605571°	80.101182°	Back side fence boundary of Architectural Department's land including the ditto land
75	7.605584°	80.101074°	Back side fence boundary of Mrs. A.A. Sitti Fathumma's land including the ditto land
76	7.604914°	80.101004°	Back side fence boundary of Mr. M.I.M.Fayis's land including the ditto land
77	7.604815°	80.100507°	Back side fence boundary of Mr. Fassul Rahman's land including the ditto land
78	7.604809°	80.099752°	Back side fence boundary of Mr. A.C.M. Riyaldeen's land including the ditto land
79	7.604918°	80.099332°	Back side fence boundary of Mr. M.S.Mumthaj's land including the ditto land
80	7.605099°	80.099290°	Back side fence boundary of Mr. E.S.Lebbe's land including the ditto land

S.No	Latitude	Longitude	Description of the land
81	7.605486°	80.099009°	Back side fence boundary of Mr. A.C.Riswan's land including the ditto land
82	7.605540°	80.098737°	Back side fence boundary of Mr. Fassul Rahman's land including the ditto land
83	7.605748°	80.098721°	Back side fence boundary of Mr. M.T.Ismath's land including the ditto land
84	7.605764°	80.098582°	Back side fence boundary of Mr. A.A.Suwahir's land including the ditto land
85	7.605706°	80.098494°	Back side fence boundary of Mr. S.L.Saleem's land including the ditto land
86	7.605798°	80.098413°	Back side fence boundary of Mrs. N.L.M.Sahira Umma's land including the ditto land
87	7.605952°	80.097316°	Back side fence boundary of Mrs. M.M. Fathima Umma's land including the ditto land
88	7.605790°	80.097300°	Back side fence boundary of Mr. N.L.M.Rawusdeen's land including the ditto Land
89	7.605813°	80.096929°	Back side fence boundary of Mr. N. L. M. Thaseem's land including the ditto land
90	7.605973°	80.096941°	Back side fence boundary of Mr. M.R.M.Jaleel's land including the ditto land
91	7.606063°	80.095913°	Back side fence boundary of Mr. R. A. Premawangsha Ranasinghe's land including the ditto land
92	7.605156°	80.095264°	Back side fence boundary of Mr. S.D. Rasik Prasad Sirisena's land including the ditto land
93	7.605263°	80.094607°	Back side fence boundary of Mr.Sisira Pradeep Disanayaka's coconut land including the ditto land
94	7.605690°	80.094907°	Back side fence boundary of Mrs. P.M. Erandi Yamurathi Pathiraja's land including the ditto land
95	7.605915°	80.094642°	Back side fence boundary of Mr. B.M.Sudesh Chaminda Kulathilaka's land including the ditto land
96	7.605842°	80.094543°	Back side fence boundary of Mr. B.M. Chandana Padma Kumara's land including the ditto land
97	7.605395°	80.094217°	Back side fence boundary of Mr. D.M.J.Karunaratne's land including the ditto land
98	7.605509°	80.093859°	Back side fence boundary of Mr. R.P.P. Wijesiri's land including the ditto land

S.No	Latitude	Longitude	Description of the land
99	7.605747°	80.093683°	Back side fence boundary of Mrs. S.A.P. Kumari Perera's land including the ditto land
100	7.605747°	80.093471°	Back side fence boundary of Mr. W.M.Wasantha Pushpa Kumara's land including the ditto land
101	7.606299°	80.093208°	Back side fence boundary of Mr. B.Y.G. Ratnasekara's land including the ditto land
102	7.606353°	80.092730°	Back side fence boundary of Mr. P.W.Lesly Dominick's land including the ditto land
103	7.606217°	80.092634°	Back side fence boundary of Mr. P.L.Ismail's land including the ditto land
104	7.605809°	80.092609°	Back side fence boundary of Mr. M.M.Pemachanu's land including the ditto land
105	7.605392°	80.092280°	Back side fence boundary of Mr. M.M. Gnanaratne's land including the ditto land
106	7.60553 6°	80.091993°	Back side fence boundary of Mr. M.M. Dayaratne's land including the ditto land
107	7.605564°	80.091414°	Back side fence boundary of Mr. M.M. Dharmasena's land including the ditto land
108	7.605567°	80.090777°	Back side fence boundary of Mrs. R.D.Chandrawathi's land including the ditto land
109	7.605160°	80.090739°	Back side fence boundary of Mr. A.D.K.R. Dharmadasa's land including the ditto land
110	7.605282°	80.089858°	Back side fence boundary of Mr. H.D.Suresh Rukman Jayasiri's land including the ditto land
111	7.605348°	80.089177°	Back side fence boundary of Mr. H.D. Lalith Priyantha's land including the ditto land
112	7.606005°	80.089041°	Back side fence boundary of Mr. K.K. Buddhika Neranjan's land including the ditto land
113	7.605904°	80.087889°	Back side fence boundary of Mr. K.K. Buddhika Neranjan's land including the ditto land
114	7.606128°	80.087844°	Back side fence boundary of Mr. Jayantha Kahada Karunaratne's land including the ditto land
115	7.606052°	80.087145°	Back side fence boundary of Mr. Jayantha Kahada Karunaratne's land including the ditto land
116	7.606697°	80.087016°	Back side fence boundary of Mr. R.M.R.D. Ratnayaka's land including the ditto land

S.No	Latitude	Longitude	Description of the land
117	7.606636°	80.086247°	Back side fence boundary of Mr. R.M.R.D. Ratnayaka's land including the ditto land
118	7.606466°	80.086108°	Back side fence boundary of Mrs. H.L.Kumari Maduwange's land including the ditto land
119	7.606345°	80.085433°	Back side fence boundary of Mr. S. Ratnasekara's land including the ditto land
120	7.606323°	80.085007°	Back side fence boundary of Mr.D.K.R.H. Dilhan's land including the ditto land
121	7.605827°	80.084911°	Back side fence boundary of land belongs to Panduwasnuwara Trade Society including the ditto land
122	7.605859°	80.084508°	Back side fence boundary of Mr. K.M.Gnanathilaka's land including the ditto land
123	7.605510°	80.084441°	Back side fence boundary of Mr. S.M.D.R.Serasinghe's land including the ditto land
124	7.605548°	80.083816°	Back side fence boundary of Mr. D.K. Ranaweera's land including the ditto land
125	7.605576°	80.083528°	Back side fence boundary of Court's land including the ditto land
126	7.605428°	80.083499°	Back side fence boundary of Mr. A. Siriwardhana's land including the ditto land
127	7.605466°	80.083129°	Back side fence boundary of Mrs. Disna Udayangani Ilankoon's land including the ditto land
128	7.605184°	80.083148°	Back side fence boundary of Mr. L.B. Rohitha Padmasiri's land including the ditto land
129	7.605221°	80.082174°	Back side fence boundary of Mr. P.A.Nimal Jayasundara's land including the ditto land
130	7.605496°	80.082155°	Back side fence boundary of Mrs. M.A. Chandralatha's land including the ditto land
131	7.605505°	80.081735°	Back side fence boundary of Mrs. M.U.L. Haldeen's land including the ditto land
132	7.604744°	80.081782°	Back side fence boundary of Catholic Church's land including the ditto land
133	7.604741°	80.080843°	Back side fence boundary of Mr. D.K. Liyanage's land including the ditto land
134	7.604624°	80.079704°	Back side fence boundary of Mr. A.C.Madar Sahim's land including the ditto land

S.No	Latitude	Longitude	Description of the land
135	7.604860°	80.079545°	Back side fence boundary of Mr. M.S. Sawabdeen's land including the ditto land
136	7.604600°	80.079451°	Back side fence boundary of Hospital land including the ditto land
137	7.604408°	80.079601°	Back side fence boundary of Mr. S.M. Saleem's land including the ditto land
138	7.603768°	80.078953°	Back side fence boundary of Mr. B.D.J. Samansiri's land including the ditto land
139	7.603166°	80.078201°	Back side fence boundary of Mrs. M.S. Fowsul Kareema's land including the ditto land
140	7.602819°	80.078479°	Back side fence boundary of Mr. C.Gunasekara's land including the ditto land
141	7.601972°	80.077699°	Back side fence boundary of Mrs. W.L. Sunethra Mallika's land including the ditto land
142	7.601607°	80.078190°	Back side fence boundary of Mrs. W.M. Kanchana Dasanayaka's land including the ditto land
143	7.601209°	80.077862°	Back side fence boundary of Mrs. Kanchanamala Disanayaka's land including the ditto land
144	7.601089°	80.077964°	Back side fence boundary of Mr. A.D. Sirisena's land including the ditto land
145	7.600946°	80.077690°	Back side fence boundary of Mr. K.K. Anura Kumara's land including the ditto land
146	7.600545°	80.077223°	Back side fence boundary of Mr. S.B.Wasantha Udayasiri's land including the ditto land
147	7.600216°	80.076594°	Back side fence boundary of Mr. K.K.Nimal Pemasiri Dayananda's land including the ditto land
148	7.600077°	80.076376°	Back side fence boundary of Mr. N.V.S.C. Karunaratne's land including the ditto land
149	7.600203°	80.076241°	Back side fence boundary of land with well in Kuliyaipitiya road including the ditto land
150	7.599572°	80.075899°	Back side fence boundary of Mr. A.M. Mahami's land including the ditto land
151	7.599728°	80.075542°	Back side fence boundary of Mrs. H.M. Muthumenike's land including the ditto land
152	7.599714°	80.075251°	Back side fence boundary of Mr. M.A. Karunadasa's land including the ditto land

S.No	Latitude	Longitude	Description of the land
153	7.599790°	80.075115°	Back side fence boundary of Mrs. R.M. Prabhavvathi's land including the ditto land
154	7.600365°	80.075492°	Back side fence boundary of Mr. B. M. P. B. Balasuriya's land including the ditto land
155	7.600458°	80.075343°	Back side fence boundary of Mrs. R.M.Thilini Manoja Kumari Disanayaka's land including the ditto land
156	7.601082°	80.075698°	Back side fence boundary of Mrs. R.D.M.D.K. Disanayaka's & R.D.N. Kamala Shanthi Disanayaka's land including the ditto land
157	7.601524°	80.076018°	Back side fence boundary of Mrs. S.M.Ranjani Swarnalatha's land including the ditto land
158	7.601786°	80.076351°	Back side fence boundary of and with Sri Shakyasinghermaya Temple including the ditto land
159	7.602339°	80.076561°	Back side fence boundary of Mr. D.A.B.K.K. Panditharathna's land including the ditto land
160	7.602925°	80.076703°	Back side fence boundary of Mr. V.I.Indika Siyambalapitiya's land including the ditto land
161	7.602912°	80.076855°	Back side fence boundary of Mr. Anil Wijesinghe's land including the ditto land
162	7.603555°	80.076881°	Back side fence boundary of Mr. T.A.Sarath Premalal Dias's land including the ditto land
163	7.603632°	80.076907°	Back side fence boundary of Mr. R.A.Sarath Chandrasiri's land including the ditto land
164	7.503585°	80.076181°	Back side fence boundary of land with play ground including the ditto land
165	7.603912°	80.076147°	Back side fence boundary of Mrs. K.K. Anaslin Padmalatha Kumarihamy's land including the ditto land
166	7.603885°	80.075582°	Back side fence boundary of Mr. B.W. Chandradhasa's land including the ditto land
167	7.603728°	80.075111°	Back side fence boundary of Mr. H.M. Jayathilaka's land including the ditto land
168	7.603717°	80.074602°	Back side fence boundary of Mr. Rumesh Demian's land including the ditto land
169	7.604042°	80.074584°	Back side fence boundary of Mr. M.H.M.Jinarajadasa's land including the ditto land
170	7.604037°	80.074381°	Back side fence boundary of Mr. W.G. Thisera's land including the ditto land



S.No	Latitude	Longitude	Description of the land
171	7.603870°	80.074376°	Back side fence boundary of Mrs. M.M. Dhayawani's land including the ditto land
172	7.603875°	80.073940°	Back side fence boundary of Mr. W.G.Thisera's land including the ditto land
173	7.603861°	80.073476°	Back side fence boundary of Mr. K.D.Sebastian Appuhamy's land including the ditto land
174	7.604039°	80.073456°	Back side fence boundary of Mr.Ivulin Peries cook's land including the ditto land
175	7.604037°	80.073138°	Back side fence boundary of Beattie fair
176	7.603944°	80.073145°	Back side fence boundary of Mr.K.M.Gunathilaka's land including the ditto land
177	7.603935°	80.072759°	Back side fence boundary of Mr.Shelton Fernando's land including the ditto land
178	7.603770°	80.072777°	Back side fence boundary of Mr.D.M. Srisena's land including the ditto land
179	7.603752°	80.072252°	Back side fence boundary of Mr. G. Jayasooriya's land including the ditto land
180	7.603750°	80.071728°	Back side fence boundary of Mr.M.K.A.Fernndo's land including the ditto land
181	7.603972°	80.071710°	Back side fence boundary of Mr. W.M.Weerasinghe's land including the ditto land
182	7.603986°	80.071103°	Back side fence boundary of Mrs. D.M. Kusumawathi Dewasinghe's land including the ditto land
183	7.603832°	80.071103°	Backside fence boundary of Mr. W.M. Kapilasena's land including the ditto land
184	7.603855°	80.070895°	Back side fence boundary of Mr.M.L.Thushan Eranga's land including the ditto land
185	7.604424°	80.0070911°	Back side fence boundary of land with Takaram roofing, carpentry shed of K. A. Alasin including the ditto land
186	7.604403°	80.070148°	Back side fence boundary of Mr. K. Hewa Nayagam Pille's land including the ditto land
187	7.603684°	80.070141°	Back side fence boundary of Mr. K. Hewa Nayagam Pille's land with paddy field including the ditto land
188	7.603668°	80.069506°	Backside fence boundary of Mrs. W.Iashani Wimaasena's land including the ditto land

S.No	Latitude	Longitude	Description of the land
189	7.603239°	80.096508°	Back side fence boundary of Mrs.W.Niloosha Iashani Wimelasena's land including the ditto land
190	7.603312°	80.068709°	Back side fence boundary of Mr.K.M.Rathnaneide's land including the ditto land
191	7.603473°	80.068746°	Back side fence boundary of land with Lamaneide Tinkering Work Shop including the ditto land
192	7.603616°	80.068147°	Back side fence boundary of Mr. W.M.Luvis Signgno's land including the ditto land
193	7.603438°	80.067990°	Back side fence boundary of Mr. V.K.S.Perera's land including the ditto land
194	7.603491°	80.067752°	Back side fence boundary of Mr.Wijayantha Kandhasamy's land including the ditto land
195	7.603233°	80.067443°	Back side fence boundary of Mr. M.A.Karunarathna's land including the ditto land
196	7.603016°	80.067224°	Back side fence boundary of land belongs to Road Development Authority including the ditto land
197	7.603257°	80.066536°	Back side fence boundary of Mrs.W.A.D.Juliyana Wickrama Arachchi's land including the ditto land
198	7.603431°	80.066618°	Back side fence boundary of Mrs.W.A.D.Juliyana WickramaArachchi 's land including the ditto land
199	7.603536°	80.065960°	Back side fence boudary of Mrs C. M. P. S. Kumarihamy's land including the ditto land
200	7.603048°	80.065902°	Back side fence boundary of Mrs. C.M.P.S. Kumarihamy's land with wholesale shop including the ditto land including the ditto land
201	7.602554°	80.065878°	Back side fence boundary of Mrs.C.M.G.S.Kumarihamy's and including the ditto land
202	7.602824°	80.065073°	Back side fence boundary of Mrs.U.P.Susila Pathirana's and including the ditto land
203	7.602873°	80.064514°	Back side fence boundary of Mr. W.G.Chandrarathna Pathiraja's land including the ditto land
204	7.602559°	80.064514°	Back side fence boundary of Mr.U.P.Susila Pathirana's land including the ditto land
205	7.602492°	80.063846°	Back side fence boundary of Mrs.Badhramenike's land including the ditto land
206	7.602569°	80.063303°	Back side fence boundary of Mrs. Kumarihami's land with takaram roofing small house including the ditto land

S.No	Latitude	Longitude	Description of the land
207	7.602580°	80.062764°	Back side fence boundary of Mr.Dhammika Rathnayaka's land including the ditto land
208	7.603259°	80.062505°	Back side fence boundary of Mrs.S.A.Seelawani's land including the ditto land
209	7.603032°	80.061902°	Back side fence boundary of fount having Ass. No. of 251
210	7.602580°	80.061323°	Back side fence boundary of paddy Field claimed by Mr. Jayaweera having Ass. No. of 255
211	7.602936°	80.061071°	Back side fence boundary of Mr. Upasoma's land including the ditto land
212	7.603055°	80.061164°	Back side fence boundary of Mr. Upasoma's land including the ditto land
213	7.603381°	80.060945°	Back side fence boundary of Mr. Kamal Bandara's land having Ass. No. 228
214	7.603670°	80.061606°	Front side fence boundary of land with burial ground nearby crusher
215	7.603889°	80.062110°	Back side fence boundary of Mr.Senerath Bandara Jayasinghe's land including the ditto land
216	7.604444°	80.062787°	Back side fence boundary of Mr.Senerath Bandara Jayasinghe's land including the ditto land
217	7.604531°	80.063172°	Back side fence boundary of Mr.R.M.K. Wimalarathna's land including the ditto land
218	7.604620°	80.063691°	Back side fence boundary of Mr.D.M.Charuka Prabath's land including the ditto land
219	7.604320°	80.063785°	Back side fence boundary of Mr. R.M.Ranasinghe Punchi Bandara's land including the ditto land
220	7.604444°	80.064700°	Back side fence boundary of Mrs. N.M. Wathsala Shayamalee's land including the ditto
221	7.604510°	80.065175°	Back side fence boundary of Mrs.K. Emalin Nona's land including the ditto land
222	7.604791°	80.065101°	Back side fence boundary of Mr. A.A.Wijesena's land including the ditto land
223	7.604835°	80.065300°	Back side fence boundary of Mr.U.M. Saiman Appuhamy's land including the ditto land
224	7.604937°	80.065740°	Back side fence boundary of Mr. S.G.S. Anurakumara's land including the ditto land
225	7.605035°	80.066196°	Back side fence boundary of Mr. B. M. Chandra Nimalsiri's land including the ditto land

S.No	Latitude	Longitude	Description of the land
226	7.604802°	80.066205°	Back side fence boundary of Mr.A.M.Chandrasekara Rathnayaka's land including the ditto land
227	7.604910°	80.066903°	Back side fence boundary of Mr. C.M.Udeni's land including the ditto land
228	7.605131°	80.066887°	Back side fence boundary of Mr. Sarath's land with two storayed building having Ass. No. 146 /5 including the ditto land
229	7.605167°	80.067571°	Back side fence boundary of Mr. Suji's land having Ass. No. 146 /16 including the ditto land
230	7.605169°	80.068086°	Back side fence boundary of land with Sanasa of Girathalana including the ditto land
231	7.605208°	80.068774°	Back side fence boundary of Mrs. Podi Amma's land including the ditto land
232	7.605247°	80.069699°	Boundary of Thalawewa font's Thawulla
233	7.604964°	80.069701°	Boundary of Thalawewa font's Thawulla
234	7.605041°	80.070487°	Boundary of Thalawewa font's Thawulla
235	7.605104°	80.070525°	Boundary of Thalawewa font's Thawulla
236	7.605058°	80.070684°	Boundary of Thalawewa font's Thawulla
237	7.604865°	80.070891°	Boundary of Thalawewa font's Thawulla
238	7.605148°	80.070918°	Boundary of Thalawewa font's Thawulla
239	7.605057°	80.070977°	Boundary of Thalawewa font's Thawulla, Back side fence boundary of Mr.Andrew Padmaraja Kulasekara's land including the ditto land
240	7.605059°	80.071117°	Boundary of Thalawewa font's Thawulla Back side fence boundary of Mr.C.W.Ibat Fernando's land including the ditto land
241	7.605093°	80.071703°	Back.side fence boundary of Mr..Emal Priyantha Herath's land including the ditto land
242	7.605129°	80.072026°	Back side fence boundary of Mr.R.D.Danapala Rathnasiri's land including the ditto land
243	7.605281°	80.072032°	Back side fence boundary of land with Mr. K.M. Gnanathilaka's office including the ditto land
244	7.605273°	80.072572°	Back side fence boundary of land with Mr. K.M. Gnanathilaka's poultry feed workshop including the ditto land
245	7.605532°	80.072703°	Back side fence boundary of Mr. N. M. Aariyawangsa's land including the ditto land
246	7.605534°	80.073311°	Boundary of Wekanda

S.No	Latitude	Longitude	Description of the land
247	7.606019°	80.073311°	Boundary of Wekanda
248	7.605502°	80.073936°	Boundary of Wekanda
249	7.605093°	80.074341°	Back side fence boundary of Mr.A.L.J.Appuhamy's land including the ditto land
250	7.605272°	80.074529°	Front side fence boundary of land with Divisional Secretary's Office in the back side of tank
251	7.605493°	80.074830°	Back side fence boundary of Mrs. Dhyawath's land including the ditto land
252	7.605556°	80.075109°	Back side fence boundary of Mr. K.M. Gnanathilaka's land including the ditto land
253	7.605594°	80.075536°	Back side fence boundary of land with Ivendra Reception Hall including the ditto land
254	7.605674°	80.075920°	Back side fence boundary of Mr. G.Edman Nonis's land including the ditto land
255	7.605777°	80.076597°	Back side fence boundary of Mr.T.M.Jinadasa's land including the ditto land
256	7.605844°	80.076951°	Back side fence boundary of land with Health Department including the ditto land
257	7.606254°	80.076792°	Back side fence boundary of Mr. K.M.Dasanayake's land including the ditto land
258	7.606337°	80.077344°	Back side fence boundary of land with Irrigation Department including the ditto land
259	7.606469°	80.0780127	Back side fence boundary of land with Mahindodaya School including the ditto land

