

N.B.— Part IV(A) of the Gazette No. 2,258 of 10.12.2021 was not published.



ශ්‍රී ලංකා ප්‍රජාතාන්ත්‍රික සමාජවාදී ජනරජයේ ගැසට් පත්‍රය The Gazette of the Democratic Socialist Republic of Sri Lanka

අංක 2,259 - 2021 දෙසැම්බර් මස 17 වැනි සිකුරාදා - 2021.12.17
No. 2,259 - FRIDAY DECEMBER 17, 2021

(Published by Authority)

PART IV (A) — PROVINCIAL COUNCILS

(Separate paging is given to each language of every Part in order that it may be filed separately)

	PAGE		PAGE
Proclamations, &c., by the Governors	...	Examinations, Results of Examinations, &c.	...
Appointments, &c., by the Governors	...	Notices calling for Tenders	...
Other Appointments &c.	...	Sale of Articles, &c.	...
Provincial Councils Notifications	3606	Sale of Toll and Other Rents	...
By-Laws	...	Miscellaneous Notices	...
Posts - Vacant	...		

IMPORTANT NOTICE REGARDING ACCEPTANCE OF NOTICES FOR PUBLICATION IN THE WEEKLY “GAZETTE”

ATTENTION is drawn to the Notification appearing in the 1st week of every month, regarding the latest dates and times of acceptance of Notices for publication in the weekly *Gazettes*, at the end of every weekly *Gazette* of Democratic Socialist Republic of Sri Lanka.

All Notices to be published in the weekly *Gazettes* shall close at 12.00 noon of each Friday, two weeks before the date of publication. All Government Departments, Corporations, Boards, etc. are hereby advised that Notifications fixing closing dates and times of applications in respect of Post-Vacancies, Examinations, Tender Notices and dates and times of Auction Sales, etc. should be prepared by giving adequate time both from the date of despatch of notices to Govt. Press and from the date of publication, thereby enabling those interested in the contents of such notices to actively and positively participate please note that inquiries and complaints made in respect of corrections pertaining to notification will not be entertained after three months from the date of publication.

All notices to be published in the weekly *Gazettes* should reach Government Press two weeks before the date of publication *i.e.* notices for publication in the weekly *Gazette* of 07th January, 2022 should reach Government Press on or before 12.00 noon on 24th December, 2021 Electronic Transactions Act, No. 19 of 2006 - Section 9

“Where any Act or enactment provides that any Proclamation, rule, regulation, order, by-law, notification or other matter shall be published in the *Gazette*, then such requirement shall be deemed to have been satisfied if such rule, regulation, order, by-law, notification or other matter is published in an electronic form of the *Gazette*.”

Department of Government Printing,
Colombo 08,
01st January, 2021

This Gazette can be downloaded from www.documents.gov.lk

GANGANI LIYANAGE,
Government Printer.



Provincial Councils Notifications

PRADESHIYA SABHA - POLGAHAWELA

Declaring as a Developed Area

BY virtue of powers vested in the Assistant Commissioners of Local Government under Sub Section (1) of Section 134 of Pradeshiya Sabha Act, No. 15 of 1987, I, the Assistant Commissioner of Local Government in the Administrative District of Kurunegala, do hereby notify for Public information that I have granted the approval for the following resolution which has been adopted under resolution No. 05-III-X by the Pradeshiya Sabha Polgahawela at the General Council held on 11th February, 2020 by virtue of powers vested in the Pradeshiya Sabha under the aforesaid Sub Section.

M. T. N. KARUNASENA,
Assistant Commissioner of Local Government,
Kurunegala District.

At the Office of Assistant Commissioner of Local Government,
Kurunegala.
07th December, 2021.

RESOLUTION

Pradeshiya Sabha, Polgahawela has taken measures to expand services at the maximum level within the area within the area of authority of Pradeshiya Sabha Polgahawela which is depicted and specified in the following map and schedule, by virtue of powers vested in the Pradeshiya Sabha, Polgahawela under Section 134(1) of Pradeshiya Sabha Act, No. 15 of 1987, and therefore Pradeshiya Sabha Polgahawela proposes that the said area should be adopted as a developed area and action should be taken to get the approval of the Assistant Commissioner of Local Government in Kurunegala District for the said adoption of resolution.

List of names of the owners of geographical Coordinators and boundaries of the proposed area to be declared as a developed are in extent of Square Kilometers 0.44 and perimeter of 08.00 Kilo Meters in **Pothuhera South Division** in the Sub-Office area of authority of **Pothuhera** within the area of authority of Pradeshiya Sabha, Polgahawela in Kurunegala District of the North Western Province.

Schedule relating to the developed area of Pothuhera South within the Sub-Office area of authority of Pothuhera within the area of authority of Pradeshiya Sabha, Polgahawela

Serial No.	Latitude	Longitude	Boundary Description
01	7.386226°	80.316469°	Kurunegala - Colombo main Road boundary
02	7.386769°	80.316751°	Kurunegala - Colombo main Road boundary
03	7.386783°	80.316797°	Kurunegala - Colombo main Road boundary
04	7.386577°	80.317266°	Rear boundary of the land owned by Mr. Lalith
05	7.386910°	80.317313°	Rear fence boundary of the land including the building owned by Mr. Mendis Appuhamy
06	7.387016°	80.317645°	Rear fence boundary of the land including the house owned by Mr. K.Adilin Perera

Serial No.	Latitude	Longitude	Boundary Description
07	7.387085°	80.317764°	Rear fence boundary of the land including the house owned by Mr. K.Adilin Perera
08	7.387310°	80.317926°	Rear fence boundary of the land including the house owned by Mr. K.Adilin Perera
09	7.387663°	80.318058°	Rear fence boundary of the land including the house owned by Mr. E. A. D. L Gunawardhana
10	7.387673°	80.318088°	Rear fence boundary of the land including the house owned by Mr. E. A. D. L Gunawardhana
11	7.387629°	80.318186°	Rear fence boundary of the land including the house owned by Mr. E. A. D. L Gunawardhana
12	7.388135°	80.318484°	Rear fence boundary of the land including the house owned by Mr. Mervin Ranasinghe
13	7.388155°	80.318560°	Rear fence boundary of the land including the house owned by Mr. Mervin Ranasinghe
14	7.388357°	80.318636°	Koradoluwa Temple Road boundary
15	7.388462°	80.318631°	Koradoluwa Temple Road boundary
16	7.389630°	80.319156°	Rear fence boundary of the land including the house owned by Mr. Senarathne
17	7.389717°	80.319257°	Rear fence boundary of the land including the house owned by Mr. Senarathne
18	7.389757°	80.319354°	Rear fence boundary of the land including the house owned by Mr. Senarathne
19	7.389974°	80.319509°	Rear fence boundary of the land including the house owned by Mr. P. A. Saman Chandrakumara
20	7.390112°	80.319672°	Boundary of the express Highway to be constructed
21	7.390174°	80.319849°	Boundary of the express Highway to be constructed
22	7.390226°	80.319896°	Boundary of the express Highway to be constructed
23	7.390469°	80.319995°	Thuruviana Monastery Road boundary
24	7.390709°	80.320102°	Boundary of the express Highway to be constructed
25	7.390810°	80.320090°	Boundary of the express Highway to be constructed
26	7.390886°	80.320102°	Boundary of the express Highway to be constructed
27	7.391077°	80.320190°	Boundary of the express Highway to be constructed
28	7.391066°	80.320236°	Boundary of the express Highway to be constructed
29	7.391091°	80.320287°	Boundary of the express Highway to be constructed

Serial No.	Latitude	Longitude	Boundary Description
30	7.391435°	80.320553°	Rear fence boundary of the land including the Vehicle Service Center owned by Mr. Chandrasiri
31	7.391484°	80.320529°	Rear fence boundary of the land including the Vehicle Service Center owned by Mr. Chandrasiri
32	7.391541°	80.320448°	Rear fence boundary of the land including the Vehicle Service Center owned by Mr. Chandrasiri
33	7.392625°	80.321130°	Thuruviyana Road boundary
34	7.392671°	80.320878°	Thuruviyana Road boundary
35	7.393053°	80.320920°	Rear fence boundary of the land owned by Mr. Gunarath Banda
35	7.393083°	80.321012°	Rear fence boundary of the land owned by Mr. Gunarath Banda
37	7.393359°	80.321066°	Rear fence boundary of the land owned by Mr. Gunarath Banda
38	7.393344°	80.321221°	Rear fence boundary of the land owned by Mrs. Wijayanthi Lewke
39	7.393731°	80.321371°	Rear fence boundary of the land owned by Mrs. Wijayanthi Lewke
40	7.393791°	80.321526°	Rear fence boundary of the land owned by Mrs. Wijayanthi Lewke
41	7.394083°	80.321691°	Rear fence boundary of the land including the house owned by Mr. Chaminda Herath
42	7.394126°	80.321755°	Rear fence boundary of the land including the house owned by Mr. Chaminda Herath
43	7.394127°	80.32 1806°	Rear fence boundary of the land including the house owned by Mr. Chaminda Herath
44	7.394096°	80.321854°	Rear fence boundary of the land including the house owned by Mr. Chaminda Herath
45	7.394196°	80.321956°	Rear fence boundary of the land including the house owned by Mr. Chaminda Herath
46	7.394387°	80.322001°	Rear fence boundary of the land including the house owned by Mr. Chaminda Herath
47	7.394468°	80.322045°	Rear fence boundary of the land including the house owned by Mr. Chaminda Herath
48	7.395213°	80.322523°	Dombemanda Main Road boundary
49	7.395253°	80.322423°	Dombemanda Main Road boundary
50	7.395463°	80.322480°	Rear fence boundary of the land including the house owned by Mr. W. M. Palitha Wanasinghe

Serial No.	Latitude	Longitude	Boundary Description
51	7.395428°	80.322594°	Rear fence boundary of the land including the house owned by Mr. Lal Wijesinghe
52	7.395653°	80.322670°	Rear fence boundary of the land including the house owned by Mr. Lal Wijesinghe
53	7.395695°	80.322557°	Rear fence boundary of the land including the house owned by Mr. Lal Wijesinghe
54	7.396209°	80.323022°	Bulugolla Highway City Road Boundary
55	7.396124°	80.323199°	Bulugolla Highway City Road Boundary
56	7.396311°	80.323391°	Bulugolla Highway City Road Boundary
57	7.396304°	80.323454°	Paddy Field Boundary
58	7.396610°	80.323683°	Paddy Field Boundary
59	7.396597°	80.323803°	Paddy Field Boundary
60	7.396596°	80.323946°	Paddy Field Boundary
61	7.396620°	80.323986°	Paddy Field Boundary
62	7.397035°	80.323889°	Paddy Field Boundary
63	7.397095°	80.323844°	Paddy Field Boundary
64	7.397124°	80.323778°	Paddy Field Boundary
65	7.397302°	80.323720°	Paddy Field Boundary
66	7.397629°	80.323672°	Paddy Field Boundary
67	7.397802°	80.323511°	Paddy Field Boundary
68	7.397980°	80.323391°	Paddy Field Boundary
69	7.398074°	80.323406°	Paddy Field Boundary
70	7.398130°	80.323498°	Paddy Field Boundary
71	7.398229°	80.323510°	Paddy Field Boundary
72	7.398355°	80.323446°	Paddy Field Boundary
73	7.398404°	80.323304°	Paddy Field Boundary
74	7.399218°	80.323478°	Paddy Field Boundary
75	7.399215°	80.323588°	Paddy Field Boundary
76	7.399271°	80.323765°	Paddy Field Boundary

Serial No.	Latitude	Longitude	Boundary Description
77	7.399428°	80.323834°	Paddy Field Boundary
78	7.399447°	80.323805°	Paddy Field Boundary
79	7.399363°	80.323555°	Paddy Field Boundary
80	7.399359°	80.323480°	Main Road Boundary
81	7.400399°	80.323705°	Main Road Boundary
82	7.400347°	80.324196°	Paddy Field Boundary
83	7.400639°	80.324259°	Kohilawaththa Road Boundary
84	7.400692°	80.324736°	Kohilawaththa Road Boundary
85	7.400765°	80.324791°	Rear fence boundary of the land including the house owned by Mr. Sirisoma
86	7.400799°	80.324857°	Rear fence boundary of the land including the house owned by Mr. Sirisoma
87	7.400819°	80.324984°	Rear fence boundary of the land including the house owned by Mr. K. D. Sirisoma Piyadasa
88	7.400849°	80.325022°	Rear fence boundary of the land including the house owned by Mr. K. D. Sirisoma Piyadasa
89	7.401309°	80.325142°	Rear fence boundary of the land including the house owned by Mr. D. M. Jayarathne
90	7.401702°	80.325172°	Bevilgamuwa Rural Development Society Conference Hall
91	7.401738°	80.325154°	Bevilgamuwa Rural Development Society Conference Hall
92	7.401719°	80.324995°	Bevilgamuwa Rural Development Society Conference Hall
93	7.401620°	80.324978°	Bevilgamuwa Rural Development Society Conference Hall
94	7.401603°	80.324561°	Alugolla Road Boundary
95	7.401632°	80.324556°	Alugolla Road Boundary
96	7.401727°	80.324613°	Rear fence boundary of the land including the house owned by Mr. Samarakoon
97	7.401997°	80.324597°	Rear fence boundary of the land including the house owned by Mr. Samarakoon
98	7.402042°	80.324793°	Rear fence boundary of the land including the house owned by Mr. D. M. Rathnayake
99	7.402192°	80.324936°	Rear fence boundary of the land including the house owned by Mr. D. M. Rathnayake
100	7.402335°	80.324942°	Rear fence boundary of the land including the house owned by Mr. D. M. Rathnayake

Serial No.	Latitude	Longitude	Boundary Description
101	7.402380°	80.324915°	Rear fence boundary of the land including the house owned by Mr. D. M. Rathnayake
102	7.402414°	80.324908°	Rear fence boundary of the land including the house owned by Mr. D. M. Rathnayake
103	7.402609°	80.324946°	Rear fence boundary of the land including the house owned by Mr. Senanayake
104	7.402876°	80.324976°	Arambepola Road Bondary
105	7.402944°	80.324760°	Arambepola Road Bondary
106	7.403115°	80.324808°	Rear fence boundary of the land including the house owned by Mr. Gunathunga
107	7.403305°	80.324808°	Rear fence boundary of the land including the house owned by Mr. Gunathunga
108	7.403456°	80.324862°	Rear fence boundary of the land including the house owned by Mr. D. M. Dissanayake
109	7.403873°	80.325060°	Rear fence boundary of the land including the house owned by Mr. D. M. Wijerathne
110	7.403925°	80.325191°	Rear fence boundary of the land including the house owned by Mr. D. M. Wijerathne
111	7.404921°	80.325423°	Rear fence boundary of the land including the house owned by Mr. D. M. Wijerathne
112	7.405058°	80.325507°	Rear fence boundary of the land including the house owned by Mr. M. B. Thennakoon
113	7.405494°	80.325549°	Rear fence boundary of the land including the house owned by Mr. D. M. B. Thennakoon
114	7.405547°	80.325520°	Rear fence boundary of the land including the house owned by Mr. M. M. A. K. Thennakoon
115	7.406448°	80.325588°	Rear fence boundary of the land including the house owned by Mr. Thennakoon
116	7.406459°	80.325628°	Rear fence boundary of the land including the house owned by Mr. Thennakoon
117	7.406445°	80.325668°	Rear fence boundary of the land including the house owned by Mr. Thennakoon
118	7.406501°	80.325712°	Rear fence boundary of the land including the house owned by Mr. Thennakoon

Serial No.	Latitude	Longitude	Boundary Description
119	7.406813°	80.325783°	Rear fence boundary of the land including the house owned by Mr. Thennakoon
120	7.406997°	80.325784°	Paddy Field boundary
121	7.407887°	80.325599°	Paddy Field boundary
122	7.408375°	80.325614°	Paddy Field boundary
123	7.408421°	80.325570°	Paddy Field boundary
124	7.408620°	80.325568°	Paddy Field boundary
125	7.408656°	80.325547°	Main Road boundary
126	7.409804°	80.325838°	Main Road boundary
127	7.409764°	80.326010°	Paddy Field boundary
128	7.409455°	80.326224°	Paddy Field boundary
129	7.409402°	80.326321°	Paddy Field boundary
130	7.409434°	80.326385°	Rear fence boundary of the land including the house owned by Mr. E. M. M. P. B. Ekanayake
131	7.409485°	80.326394°	Rear fence boundary of the land including the house owned by Mr. E. M. M. P. B. Ekanayake
132	7.409542°	80.326476°	Rear fence boundary of the land including the house owned by Mr. E. M. M. P. B. Ekanayake
133	7.409582°	80.326604°	Rear fence boundary of the land including the house owned by Mr. E. M. M. P. B. Ekanayake
134	7.409599°	80.326681°	Rear fence boundary of the land including the house owned by Mr. E. M. M. P. B. Ekanayake
135	7.409585°	80.326749°	Rear fence boundary of the land including the house owned by Mr. E. M. M. P. B. Ekanayake
136	7.409598°	80.326778°	Rear fence boundary of the land including the house owned by Mr. E. M. M. P. B. Ekanayake
137	7.409723°	80.326799°	Rear fence boundary of the land including the house owned by Mr. E. M. M. P. B. Ekanayake
138	7.409797°	80.326787°	Rear fence boundary of the land including the house owned by Mr. E. M. M. P. B. Ekanayake
139	7.409872°	80.326796°	Rear fence boundary of the land including the house owned by Mr. E. M. M. P. B. Ekanayake

Serial No.	Latitude	Longitude	Boundary Description
140	7.409906°	80.326782°	Rear fence boundary of the land including the house owned by Mr. E. M. M. P. B. Ekanayake
141	7409945°	80.326748°	Rear fence boundary of the land including the house owned by Mr. E. M. M. P. B. Ekanayake
142	7.410032°	80.326713°	Rear fence boundary of the land including the house owned by Mr. E. M. M. P. B. Ekanayake
143	7.410064°	80.326682°	Rear fence boundary of the land including the house owned by Mr. E. M. M. P. B. Ekanayake
144	7.410078°	80.326580°	Rear fence boundary of the land including the house owned by Mr. E. M. M. P. B. Ekanayake
145	7.410494°	80.326612°	Rear fence boundary of the land including the building belongs to Gunasiri Lanka Filling Station
146	7.410902°	80.326692°	Rear fence boundary of the land owned by Mr. Somasiri Deshapriya
147	7.410954°	80.326781°	Rear fence boundary of the land owned by Mr. Somasiri Deshapriya
148	7.411000°	80.326825°	Rear fence boundary of the land owned by Mr. Somasiri Deshapriya
149	7.411040°	80.326831°	Rear fence boundary of the land owned by Mr. Somasiri Deshapriya
150	7.411156°	80.326770°	Rear fence boundary of the land owned by Mr. Somasiri Deshapriya
151	7.411330°	80.326784°	Paddy Field boundary
152	7.411538°	80.326263°	Main Road boundary
153	7.411561°	80.326157°	Main Road boundary
154	7.410980°	80.326019°	Main Road boundary
155	7.410974°	80.325979°	Paddy Field boundary
156	7.411039°	80.325645°	Paddy Field boundary
157	7.410963°	80.325469°	Paddy Field boundary
158	7.410323°	80.325540°	Paddy Field boundary
159	7.409976°	80.325751°	Main Road boundary
160	7.409527°	80.325653°	Main Road boundary
161	7.409520°	80.325439°	Paddy Field boundary
162	7.409679°	80.325228°	Paddy Field boundary
163	7.409931°	80.325096°	Paddy Field boundary

Serial No.	Latitude	Longitude	Boundary Description
164	7.409963°	80.325046°	Paddy Field boundary
165	7.410057°	80.324686°	Rear fence boundary of the land (Sanketh Concrete) owned by Mr. E. M. Ranbanda
166	7.409863°	80.324592°	Rear fence boundary of the land (Sanketh Concrete) owned by Mr. E. M. Ranbanda
167	7.409840°	80.324515°	Rear fence boundary of the land (Sanketh Concrete) owned by Mr. E. M. Ranbanda
168	7.409765°	80.324491°	Rear fence boundary of the land (Sanketh Concrete) owned by Mr. E. M. Ranbanda
169	7.409528°	80.324510°	Rear fence boundary of the land (Sanketh Concrete) owned by Mr. E. M. Ranbanda
170	7.409424°	80.324607°	Rear fence boundary of the land (Sanketh Concrete) owned by Mr. E. M. Ranbanda
171	7.409292°	80.324686°	Rear fence boundary of the land (Sanketh Concrete) owned by Mr. E. M. Ranbanda
172	7.408996°	80.324663°	Rear fence boundary of the land including the house owned by Mr. W. P. Ariyasinghe
173	7.408937°	80.324468°	Rear fence boundary of the land including the house owned by Mr. W. P. Ariyasinghe
174	7.408783°	80.324461°	Rear fence boundary of the land including the house owned by Mr. W. P. Ariyasinghe
175	7.408744°	80.324717°	Rear fence boundary of the land including the house owned by Mr. Wijerathne
176	7.408641°	80.324718°	Rear fence boundary of the land including the house owned by Mr. Wijerathne
177	7.408616°	80.324661°	Morahela Railway Boundary
178	7.408346°	80.324677°	Rear fence boundary of the land including the house owned by Mr. K. M. Thennakoon
179	7.408323°	80.324804°	Rear fence boundary of the land including the house owned by Mr. K. M. Thennakoon
180	7.408182°	80.324884°	Rear fence boundary of the land including the house owned by Mr. K. M. Thennakoon
181	7.407726°	80.324861°	Rear fence boundary of the land including the house owned by Mr. K. M. Thennakoon
182	7.407643°	80.324429°	Rear fence boundary of the land including the house owned by Mr. K. M. Thennakoon

Serial No.	Latitude	Longitude	Boundary Description
183	7.407545°	80.324359°	Rear fence boundary of the land including the house owned by Mr. K. M. Thennakoon
184	7.407464°	80.324225°	Rear fence boundary of the land including the house owned by Mr. K. M. Thennakoon
185	7.407332°	80.324253°	Rear fence boundary of the land including the house owned by Mr. K. M. Thennakoon
186	7.406984°	80.324274°	Victory Range Road Boundary
187	7.406963°	80.324314°	Victory Range Road Boundary
188	7.406920°	80.324313°	Victory Range Road Boundary
189	7.406839°	80.324246°	Rear fence boundary of the land owned by Mr. Marasinghe
190	7.406615°	80.324247°	Rear fence boundary of the land owned by Mr. Marasinghe
191	7.406535°	80.324162°	Rear fence boundary of the land owned by Mr. Marasinghe
192	7.406386°	80.324248°	Rear fence boundary of the land owned by Mr. Thennakoon
193	7.406093°	80.324232°	Rear fence boundary of the land owned by Mr. Thennakoon
194	7.406052°	80.324124°	Rear fence boundary of the land owned by Mr. Thennakoon
195	7.405647°	80.324199°	Rear fence boundary of the land owned by Mr. Mohideen
196	7.405353°	80.324064°	Rear fence boundary of the land where the Timber Mill owned by Mr. Chaminda Chalaka Kumara is located
197	7.405191°	80.323977°	Rear fence boundary of the land where the Timber Mill owned by Mr. Chaminda Chalaka Kumara is located
198	7.405043°	80.323782°	Rear fence boundary of the land where the Timber Mill owned by Mr. Chaminda Chalaka Kumara is located
199	7.404871°	80.323732°	Rear fence boundary of the land where the Timber Mill owned by Mr. Chaminda Chalaka Kumara is located
200	7A04835°	80.323681°	Rear boundary of the land owned by Mr. Bokolamulla
201	7.404666°	80.323587°	Rear boundary of the land owned by Mr. Bokolamulla
202	7.404094°	80.323472°	Paddy Field boundary
203	7.403097°	80.323416°	Paddy Field boundary
204	7.402035°	80.323193°	Paddy Field boundary
205	7.401860°	80.323372°	Paddy Field boundary
206	7.401813°	80.323398°	Paddy Field boundary
207	7.401564°	80.323341°	Paddy Field boundary

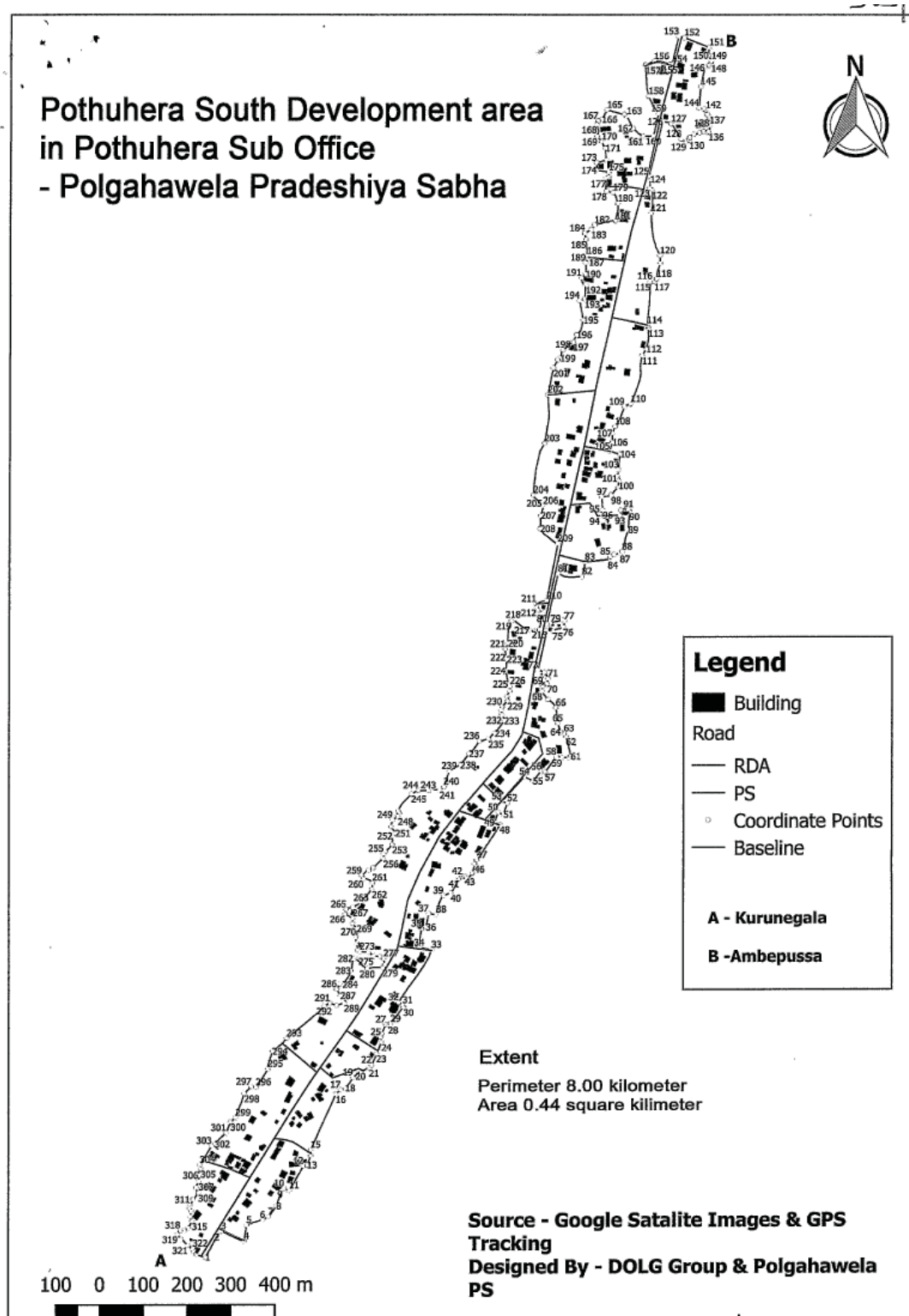
Serial No.	Latitude	Longitude	Boundary Description
208	7.401333°	80.323337°	Paddy Field boundary
209	7.401022°	80.323704°	Paddy Field boundary
210	7.399845°	80.323471°	Paddy Field boundary
211	7.399783°	80.323269°	Paddy Field boundary
212	7.399711°	80.323258°	Paddy Field boundary
213	7.399645°	80.323294°	Paddy Field boundary
214	7.399585°	80.323386°	Paddy Field boundary
215	7.399245°	80.323328°	Paddy Field boundary
216	7.399215°	80.323229°	Paddy Field boundary
217	7.399227°	80.323128°	Paddy Field boundary
218	7.399444°	80.322786°	Paddy Field boundary
219	7.399426°	80.322747°	Paddy Field boundary
220	7.398958°	80.322685°	Rear fence boundary of the land owned by Mr. Chandrarathne
221	7.398833°	80.322624°	Rear fence boundary of the land owned by Mr. Chandrarathne
222	7.398662°	80.322629°	Rear fence boundary of the land owned by Mr. Chandrarathne
223	7.398625°	80.322656°	Rear fence boundary of the land owned by Mr. Chandrarathne
224	7.398375°	80.322636°	Rear fence boundary of the land owned by Mr. Chandrarathne
225	7.398143°	80.322679°	Rear fence boundary of the Shop building owned by Mr. Amarasekara
226	7.398079°	80.322728°	Rear fence boundary of the building belongs to Road Development Authority
227	7.397979°	80.322724°	Rear fence boundary of the building belongs to Road Development Authority
228	7.397859°	80.322665°	Rear fence boundary of the building belongs to Road Development Authority
229	7.397778°	80.322679°	Bulugolla Theodor Estate
230	7.397652°	80.322567°	Bulugolla Theodor Estate
231	7.397587°	80.322546°	Bulugolla Theodor Estate
232	7.397484°	80.322556°	Bulugolla Theodor Estate
233	7.397364°	80.322611°	Bulugolla Theodor Estate
234	7.397098°	80.322420°	Bulugolla Theodor Estate
235	7.396984°	80.322287°	Bulugolla Theodor Estate

Serial No.	Latitude	Longitude	Boundary Description
236	7.396941°	80.322098°	Bulugolla Theodor Estate
237	7.396678°	80.321877°	Bulugolla Theodor Estate
238	7.396448°	80.321711°	Bulugolla Theodor Estate
239	7.396326°	80.321480°	Bulugolla Theodor Estate
240	7.395999°	80.321367°	Bulugolla Theodor Estate
241	7.395938°	80.321277°	Bulugolla Theodor Estate
242	7.395946°	80.321115°	Bulugolla Theodor Estate
243	7.395925°	80.321048°	Bulugolla Theodor Estate
244	7.395924°	80.320842°	Bulugolla Theodor Estate
245	7.395862°	80.320698°	Bulugolla Theodor Estate
246	7.395499°	80.320429°	Bulugolla Theodor Estate
247	7.395451°	80.320450°	Bulugolla Theodor Estate
248	7.395390°	80.320425°	Bulugolla Theodor Estate
249	7.395304°	80.320314°	Bulugolla Theodor Estate
250	7.395164°	80.320279°	Bulugolla Theodor Estate
251	7.395024°	80.320374°	Bulugolla Theodor Estate
252	7.394971°	80.320313°	Bulugolla Theodor Estate
253	7.394793°	80.320310°	Bulugolla Theodor Estate
254	7.394645°	80.320159°	Bulugolla Theodor Estate
255	7.394596°	80.320128°	Bulugolla Theodor Estate
256	7.394497°	80.320125°	Bulugolla Theodor Estate
257	7.394303°	80.319913°	Bulugolla Theodor Estate
258	7.394250°	80.319818°	Bulugolla Theodor Estate
259	7.394134°	80.319674°	Bulugolla Theodor Estate
260	7.394080°	80.319710°	Paddy Field boundary
261	7.393997°	80.319898°	Paddy Field boundary
262	7.393869°	80.319889°	Paddy Field boundary
263	7.393585°	80.319665°	Paddy Field boundary

Serial No.	Latitude	Longitude	Boundary Description
264	7.393496°	80.319490°	Paddy Field boundary
265	7.393455°	80.319354°	Paddy Field boundary
266	7.393364°	80.319331°	Paddy Field boundary
267	7.393275°	80.319491°	Rear fence boundary of Samurdhi Bank Building
268	7.393163°	80.319490°	Rear fence boundary of Samurdhi Bank Building
269	7.393059°	80.319581°	Rear fence boundary of Samurdhi Bank Building
270	7.392884°	80.319562°	Rear fence boundary of building belongs to Road Development Authority
271	7.392761°	80.319589°	Rear fence boundary of building belongs to Road Development Authority
272	7.392617°	80.319605°	Paddy Field boundary
273	7.392592°	80.319646°	Paddy Field boundary
274	7.392577°	80.319827°	Paddy Field boundary
275	7.392503°	80.319938°	Paddy Field boundary
276	7.392488°	80.320071°	Paddy Field boundary
277	7.392452°	80.320140°	Paddy Field boundary
278	7.392323°	80.320161°	Main Field boundary
279	7.392264°	80.320124°	Main Field boundary
280	7.392246°	80.319807°	Paddy Field boundary
281	7.392457°	80.319547°	Paddy Field boundary
282	7.392451°	80.319506°	Paddy Field boundary
283	7.392201°	80.319457°	Paddy Field boundary
284	7.391921°	80.319290°	Paddy Field boundary
285	7.391929°	80.319232°	Paddy Field boundary
286	7.391820°	80.319163°	Paddy Field boundary
287	7.391684°	80.319245°	Paddy Field boundary
288	7.391635°	80.319339°	Paddy Field boundary
289	7.391533°	80.319321°	Paddy Field boundary
290	7.391485°	80.319170°	Paddy Field boundary
291	7.391529°	80.3 19029°	Paddy Field boundary

Serial No.	Latitude	Longitude	Boundary Description
292	7.391470°	80.318907°	Rear fence boundary of the land including the house owned by Mr. Mohottala
293	7.390780°	80.318129°	Front fence boundary of the land owned by Mr. H. M. C. Herath
294	7.390510°	80.317837°	Paddy Field boundary
295	7.390148°	80.317742°	Rear fence boundary of the land belongs to Metikumbura Electricity Board
296	7.389764°	80.317498°	Rear fence boundary of the land belongs to Metikumbura Electricity Board
297	7.389776°	80.317408°	Rear fence boundary of the land belongs to Metikumbura Electricity Board
298	7.389632°	80.317260°	Rear fence boundary of the land owned by Mr. Jinatissa Kaluhendiwela
299	7.389131°	80.317085°	Dembegoda Road Boundary
300	7.389052°	80.316982°	Rear fence boundary of the land including the house owned by Mr. W. A. Dinesh Samantha Kumara
301	7.388819°	80.316890°	Rear fence boundary of the land including the house owned by Mr. W. A. Dinesh Samantha Kumara
302	7.388581°	80.316650°	Rear fence boundary of the land owned by Mr. R. M. I. K. Rajapaksha
303	7.388549°	80.316589°	Rear fence boundary of the land owned by Mr. R. M. I. K. Rajapaksha
304	7.388160°	80.316350°	Rear fence boundary of the land including the house owned by Mr. Kaluhendiwela
305	7.388079°	80.316365°	Rear fence boundary of the land including the house owned by Mr. Kaluhendiwela
306	7.387973°	80.316316°	Rear fence boundary of the land including the house owned by Mr. Kaluhendiwela
307	7.387821°	80.316329°	Rear fence boundary of the land including the house owned by Mr. Kaluhendiwela
308	7.387686°	80.316278°	Rear fence boundary of the land including the house owned by Mr. Kaluhendiwela
309	7.387585°	80.316319°	Rear fence boundary of the land including the house owned by Mr. Kaluhendiwela
310	7.387450°	80.316213°	Rear fence boundary of the land including the house owned by Mr. Kaluhendiwela
311	7.387333°	80.316149°	Rear fence boundary of the land including the house owned by Mr. Kaluhendiwela
312	7.387261°	80.316137°	Rear fence boundary of the land including the house owned by Mr. Kaluhendiwela

Serial No.	Latitude	Longitude	Boundary Description
313	7.387193°	80.316173°	Rear fence boundary of the land including the house owned by Mr.Kaluhendiwela
314	7.387086°	80.316159°	Rear fence boundary of the land including the house owned by Mr.Kaluhendiwela
315	7.386993°	80.316194°	Rear fence boundary of the land including the house owned by Mr.Kaluhendiwela
316	7.386852°	80.316123°	Rear fence boundary of the land including the house owned by Mr.Kaluhendiwela
317	7.386791°	80.316031°	Rear fence boundary of the land including the house owned by Mr.Kaluhendiwela
318	7.386799°	80.315949°	Rear fence boundary of the land including the house owned by Mr.Kaluhendiwela
319	7.386715°	80.315893°	Rear fence boundary of the land including the house owned by Mr.Kaluhendiwela
320	7.386612°	80.315957°	Rear fence boundary of the land including the house owned by Mr.Kaluhendiwela
321	7.386486°	80.316107°	Rear fence boundary of the land including the house owned by Mr.Kaluhendiwela
322	7.386423°	80.316203°	Rear fence boundary of the land including the house owned by Mr.Kaluhendiwela
323	7.386359°	80.316224°	Rear fence boundary of the land including the house owned by Mr.Kaluhendiwela
324	7.386296°	80.316284°	Main Road boundary



PRADESHIYA SABHA - POLGAHAWELA

Declaring as Developed Area

BY virtue of powers vested in the Assistant Commissioners of Local Government under Sub section (1) of Section 134 of Pradeshiya Sabha Act, No. 15 of 1987, I, the Assistant Commissioner of Local Government in the Administrative District of Kurunegala, do hereby notify for Public information that I have granted the approval for the following resolution which has been adopted under resolution No. 05-III-IX by the Pradeshiya Sabha Polgahawela at the General Council held on 11th February, 2020 by virtue of powers vested in the Pradeshiya Sabha under the aforesaid Sub section.

M. T. N. KARUNASENA,
Assistant Commissioner of Local Government,
Kurunegala District.

07th December, 2021.

At the Office of Assistant Commissioner of Local Government,
Kurunegala.

RESOLUTION

Pradeshiya Sabha Polgahawela has taken measures to expand services at the maximum level within the area of authority of Pradeshiya Sabha Polgahawela which is depicted and specified in the following map and schedule, by virtue of powers vested in the Pradeshiya Sabha Polgahawela under Section 134(1) of Pradeshiya Sabha Act No. 15 of 1987, and therefore Pradeshiya Sabha Polgahawela proposes that the said area should be adopted as a developed area and action should be taken to get the approval of the Assistant Commissioner of Local Government in Kurunegala District for the said adoption of resolution.

List of names of the owners of geographical Coordinators and boundaries of the proposed area to be declared as a developed area in extent of Square Kilometers 0.21 and perimeter of 8.42 Kilometers in **Wadakada Assessment Division** in the Sub-Office area of authority of **Hathalispahuwa** within the area of authority of Pradeshiya Sabha Polgahawela in Kurunegala District of the North Western Province.

Schedule relating to the developed area of Wadakada Road within the Sub-Office area of authority of Hathalispahuwa within the area of authority of Pradeshiya Sabha Polgahawela

Serial No.	Latitude	Longitude	Boundary Description
01	7.402482°	80.265294°	Kahawaththe Ela Bemmullegedara High Way boundary
02	7.402623°	80.265730°	Wadakada Canal Boundary
03	7.402377°	80.265847°	Fence boundary of the house and the land owned by Mr. B. M. Balasooriya
04	7.402315°	80.265891°	Fence boundary of the house and the land owned by Mr. B. M. Balasooriya
05	7.402296°	80.265984°	Fence boundary of the house and the land owned by Mr. B. M. Balasooriya
06	7.402353°	80.266041°	Fence boundary of the house and the land owned by Mr. B. M. Balasooriya
07	7.401670°	80.266183°	Fence boundary of the land owned by Mr. S. A. Ananda Samarasinghe

Serial No.	Latitude	Longitude	Boundary Description
08	7.401392°	80.266197°	Rear fence boundary of the land including the building owned by Mr. R. M. Ariyadasa
09	7.401057°	80.266279°	Rear boundary of the land including the Samurdhi Bank, Wadakada
10	7.400917°	80.266402°	Rear boundary of the land including the Samurdhi Bank, Wadakada
11	7.400831°	80.266424°	Rear boundary of the land including the Samurdhi Bank, Wadakada
12	7.400786°	80.266506°	Rear boundary of the land including the Samurdhi Bank, Wadakada
13	7.400836°	80.266699°	Rear boundary of the land including the house owned by Mr. R.. M. A. G. Rathnayake
14	7.400765°	80.267048°	Rear boundary of the land including the house owned by Mr. R.. M. A. G. Rathnayake
15	7.400597°	80.267241°	Rear boundary of the land including the house owned by Mr. R.. M. A. G. Rathnayake
16	7.400521°	80.267261°	Paddy Lands
17	7.400369°	80.266954°	Paddy Lands
18	7.400302°	80.266954°	Paddy Lands
19	7.400161°	80.267030°	Paddy Lands
20	7.400089°	80.266903°	Paddy Lands
21	7.400150°	80.266823°	Paddy Lands
22	7.399990°	80.266540°	Road boundary
23	7.399547°	80.266868°	Road boundary
24	7.399639°	80.267100°	Fence boundary of the Library, Wadakada
25	7.399373°	80.267292°	Fence boundary of the Library, Wadakada
26	7.399388°	80.267330°	Fence boundary of the Library, Wadakada
27	7.399298°	80.267415°	Fence boundary of the Library, Wadakada
28	7.399241°	80.267383°	Fence boundary of the Library, Wadakada
29	7.398911°	80.267517°	Fence boundary of the Library, Wadakada
30	7.398264°	80.268025°	Rock boundary
31	7.398233°	80.268946°	Fence boundary behind the Garment Factory
32	7.398198°	80.269029°	Fence boundary behind the Garment Factory
33	7.398379°	80.269514°	Rear boundary of the land including the house owned by Mr. H. M. N. C. Abeyrathne
34	7.398318°	80.269745°	Rear boundary of the land including the house owned by Mr. H. M. N. C. Abeyrathne

Serial No.	Latitude	Longitude	Boundary Description
35	7.398033°	80.269957°	Paddy field boundary
36	7.397875°	80.269872°	Paddy field boundary
37	7.397722°	80.269913°	Paddy field boundary
38	7.397628°	80. 269861°	Paddy field boundary
39	7.397293°	80.269858°	Paddy field boundary
40	7.397191°	80.269817°	Paddy field boundary
41	7.397187°	80.269768°	Paddy field boundary
42	7.397043°	80.269696°	Paddy field boundary
43	7.396991°	80. 269776°	Paddy field boundary
44	7.396896°	80.269774°	Paddy field boundary
45	7.396713°	80.269821°	Paddy field boundary
46	7.396556°	80.269674°	Paddy field boundary
47	7.396039°	80.270144°	Paddy field boundary
48	7.396236°	80.270449°	Paddy field boundary
49	7.396019°	80.270741°	Fence boundary of the land owned by Mr. M. J. M. Fashik
50	7.395853°	80.270672°	Fence boundary of the land owned by Mr. M. J. M. Fashik
51	7.395526°	80.270995°	Fence boundary of the land owned by Mr. A. M. B. Jinendrasinghe
52	7.395526°	80.271080°	Fence boundary of the land owned by Mr. A. M. B. Jinendrasinghe
53	7.395393°	80.271330°	Fence boundary of the land owned by Mr. A. M. B. Jinendrasinghe
54	7.395501°	80.271554°	Land owned by Mr. J. M. Kirumudiyanse
55	7.395005°	80.271978°	Rear fence boundary of the land including the house owned by Mrs. B. M. W. Chandrawathie
56	7.394873°	80.271895°	Rear fence boundary of the land including the house owned by Mrs. B. M. W. Chandrawathie
57	7.393936°	80.272610°	Usgala boundary Wadakada
58	7.393952°	80.272682°	Usgala boundary Wadakada
59	7.393884°	80.272810°	Rear boundary of the land including the house owned by Mr. J. A. Punchi Banda
60	7.393723°	80.272786°	Rear boundary of the land including the house owned by Mr. J. A. Punchi Banda
61	7.393554°	80.272924°	Rear fence boundary of the land including the house owned by Mr. G. H. Upali Ananda

Serial No.	Latitude	Longitude	Boundary Description
62	7.393546°	80.273025°	Rear fence boundary of the land including the house owned by Mr. G. H. Upali Ananda
63	7.393495°	80.273057°	Rear fence boundary of the land including the house owned by Mr. G. H. Upali Ananda
64	7.393385°	80.272926°	Rear fence boundary of the land including the house owned by Mr. G. H. Upali Ananda
65	7.392921°	80.273450°	Fence boundary of the land including the house owned by Mr.E. M. K. Pathiraja
66	7.393334°	80.273655°	House owned by Mr. A. M. P. Ariyasena
67	7.392069°	80.274494°	Rear fence boundary of the land owned by Mr. W. A. Nandana Jayalal
68	7.391743°	80.274477°	Wadakada Canal Boundary
69	7.391221°	80.274820°	Rear fence boundary of the land including the house owned by Mrs. Deepani Mandumathi
70	7.391411°	80.274992°	Fence boundary of the land including the house owned by Mr. P. H. Wilman
71	7.391297°	80.275478°	Fence boundary of the land including the house owned by Mr. P. H. Wilman
72	7.390748°	80.275290°	Fence boundary of the land including the house owned by Mr. Chaminda Bandara
73	7.390599°	80.275297°	Fence boundary of the land including the house owned by Mr. Chaminda Bandara
74	7.390529°	80.275335°	Fence boundary of the land including the house owned by Mr. Chaminda Bandara
75	7.390521°	80.275415°	Fence boundary of the land including the house owned by Mr. Chaminda Bandara
76	7.389844°	80.275787°	Rear Fence boundary of the land including the house owned by Mr. Somarathne
77	7.389858°	80.275831°	Rear Fence boundary of the land including the house owned by Mr. Somarathne
78	7.389760°	80.275970°	Rear Fence boundary of the land including the house owned by Mr. Somarathne
79	7.389403°	80.276159°	Rear Fence boundary of Egalla Cemetery
80	7.389150°	80.276180°	Rear Fence boundary of Egalla Cemetery
81	7.388246°	80.276649°	Paddy Field Boundary
82	7.388109°	80.276631°	Paddy Field Boundary

Serial No.	Latitude	Longitude	Boundary Description
83	7.387418°	80.277106°	Paddy Field Boundary
84	7.387293°	80.276627°	Paddy Field Boundary
85	7.387789°	80.276401°	Paddy Field Boundary
86	7.387752°	80.276213°	Paddy Field Boundary
87	7.386836°	80.276635°	Paddy Field Boundary
88	7.387093°	80.277264°	Paddy Field Boundary
89	7.386869°	80.277534°	Paddy Field Boundary
90	7.386226°	80.277558°	Fence boundary of Rankithagala Temple
91	7.386061°	80.277710°	Fence boundary of Rankithagala Temple
92	7.385960°	80.277993°	Fence boundary of Rankithagala Temple
93	7.385726°	80.278293°	Fence boundary of Rankithagala Temple
94	7.385652°	80.278278°	Fence boundary of Rankithagala Temple
95	7.385527°	80.278180°	Fence boundary of Rankithagala Temple
96	7.385527°	80.278122°	Fence boundary of Rankithagala Temple
97	7.385204°	80.277809°	Fence boundary of Rankithagala Temple
98	7.385062°	80.277813°	Fence boundary of Rankithagala Temple
99	7.384931°	80.277577°	Road boundary
100	7.384698°	80.277718°	Road boundary
101	7.384820°	80.277905°	Road boundary
102	7.384706°	80.278010°	Galmuththagla Rock boundary
103	7.384638°	80.277996°	Galmuththagla Rock boundary
104	7.384200°	80.278245°	Galmuththagla Rock boundary
105	7.384012°	80.278208°	Galmuththagla Rock boundary
106	7.383852°	80.278241°	Galmuththagla Rock boundary
107	7.382875°	80.278757°	Galmuththagla Rock boundary
108	7.382412°	80.279183°	Galmuththagla Rock boundary
109	7.382388°	80.279638°	Galmuththagla Rock boundary
110	7.382120°	80.279950°	Galmuththagla Rock boundary
111	7.382012°	80.279802°	Galmuththagla Rock boundary
112	7.380740°	80.280835°	Galmuththagla Rock boundary

Serial No.	Latitude	Longitude	Boundary Description
113	7.380614°	80.280737°	Galmuththagla Rock boundary
114	7.380316°	80.281028°	Galmuththagla Rock boundary
115	7.380373°	80.281146°	Galmuththagla Rock boundary
116	7.380153°	80.281419°	Galmuththagla Rock boundary
117	7.380138°	80.281528°	Galmuththagla Rock boundary
118	7.379988°	80.281628°	Galmuththagla Rock boundary
119	7.380003°	80.281761°	Galmuththagla Rock boundary
120	7.379743°	80.282057°	Galmuththagla Rock boundary
121	7.379207°	80.282208°	Galmuththagla Rock boundary
122	7.378418°	80.282804°	Galmuththagla Rock boundary
123	7.377575°	80.283812°	Galmuththagla Rock boundary
124	7.377482°	80.283843°	Galmuththagla Rock boundary
125	7.376991°	80.284460°	Galmuththagla Rock boundary
126	7.376971°	80.284712°	Galmuththagla Rock boundary
127	7.376533°	80.285542°	Galmuththagla Rock boundary
128	7.375764°	80.286292°	Fence boundary including the house owned by Mr. D. M. Podinilame
129	7.375683°	80.286750°	Fence boundary including the house owned by Mr. D. M. Podinilame
130	7.375481°	80.287039°	Fence boundary including the house owned by Mr. D. M. Wijebandara
131	7.375487°	80.287217°	Fence boundary including the house owned by Mr. D. M. Wijebandara
132	7.375316°	80.287506°	Fence boundary of the land including the house owned by Mrs. Sriyani Kumari Herath
133	7.374890°	80.287851°	Fence boundary of the land including the house owned by Mrs. R. M. Dayawathie
134	7.374551°	80.288923°	Fence boundary of the land including the house owned by Mr. Edirisinghe
135	7.374716°	80.289412°	Paddy Field boundary
136	7.374332°	80.289511°	Paddy Field boundary
137	7.374203°	80.289763°	Paddy Field boundary
138	7.374096°	80.289825°	Paddy Field boundary
139	7.374074°	80.289944°	Paddy Field boundary
140	7.373712°	80.290210°	Paddy Field boundary

Serial No.	Latitude	Longitude	Boundary Description
141	7.373380°	80.290248°	Paddy Field boundary
142	7.373311°	80.290491°	Paddy Field boundary
143	7.373192°	80.290529°	Paddy Field boundary
144	7.372965°	80.290789°	Paddy Field boundary
145	7.372680°	80.290775°	Paddy Field boundary
146	7.372576°	80.290711°	Paddy Field boundary
147	7.372461°	80.290527°	Paddy Field boundary
148	7.372452°	80.290522°	Paddy Field boundary
149	7.372362°	80.290619°	Paddy Field boundary
150	7.372488°	80.290804°	Paddy Field boundary
151	7.372465°	80.290921°	Paddy Field boundary
152	7.372296°	80.290993°	Paddy Field boundary
153	7.372194°	80.290882°	Paddy Field boundary
154	7.372079°	80.291035°	Paddy Field boundary
155	7.372129°	80.291204°	Paddy Field boundary
156	7.372212°	80.29 1240°	Paddy Field boundary
157	7.372327°	80.291357°	Paddy Field boundary
158	7.372303°	80.291434°	Paddy Field boundary
159	7.372182°	80.291470°	Paddy Field boundary
160	7.372127°	80.291665°	Paddy Field boundary
161	7.372599°	80.291792°	Paddy Field boundary
162	7.372686°	80.291861°	Fence boundary of the land including the house owned by Mr. W. M. P. M. Wijesundara
163	7.372617°	80.292467°	Fence boundary of the land including the house owned by Mr. W. M. P. M. Wijesundara
164	7.371843°	80.292374°	Fence boundary of the land including the house owned by Mr. W. M. Janakajeewa Ashoka Gunasekara
165	7.371843°	80.292565°	Fence boundary of the land including the house owned by Mr. W. M. Janakajeewa Ashoka Gunasekara
166	7.371692°	80.292581°	Fence boundary of the land including the house owned by Mr. W. M. Janakajeewa Ashoka Gunasekara
167	7.371599°	80. 292662°	Paddy Field boundary

Serial No.	Latitude	Longitude	Boundary Description
168	7.371583°	80.292281°	Paddy Field boundary
169	7.371484°	80.292226°	Paddy Field boundary
170	7.371390°	80.292222°	Paddy Field boundary
171	7.371338°	80.292138°	Paddy Field boundary
172	7.371348°	80.292080°	Paddy Field boundary
173	7.371285°	80.292019°	Paddy Field boundary
174	7.370683°	80.292778°	Paddy Field boundary
175	7.370744°	80.292859°	Paddy Field boundary
176	7.370663°	80.292955°	Paddy Field boundary
177	7.370676°	80.293024°	Paddy Field boundary
178	7.370516°	80.293130°	Paddy Field boundary
179	7.370406°	80.293096°	Paddy Field boundary
180	7.370181°	80.293335°	High Way boundary
181	7.370109°	80.293299°	High Way boundary
182	7.370279°	80.293116°	High Way boundary
183	7.369993°	80.292958°	Fence boundary of the including Udapala Sanasa Bank building
184	7.370226°	80.292186°	Fence boundary of the including the house owned by Mr. D. P. Ukku Banda
185	7.370302°	80.292164°	Fence boundary of the including the house owned by Mr. D. P. Ukku Banda
186	7.370448°	80.292280°	Fence boundary of the including the house owned by Mr. D. P. Ukku Banda
187	7.370664°	80.292674°	High Way boundary
188	7.371397°	80.291827°	High Way boundary
189	7.371314°	80.291656°	Paddy Field boundary
190	7.371592°	80.291330°	Paddy Field boundary
191	7.371585°	80.290961°	Paddy Field boundary
192	7.371863°	80.290615°	Paddy Field boundary
193	7.372122°	80.290820°	High Way boundary
194	7.372373°	80.290476°	High Way boundary
195	7.372143°	80.290291°	Paddy Field boundary
196	7.372143°	80.290160°	Paddy Field boundary
197	7.372217°	80.290041°	Paddy Field boundary

Serial No.	Latitude	Longitude	Boundary Description
198	7.372308°	80.290005°	Paddy Field boundary
199	7.372363°	80.289938°	Paddy Field boundary
200	7.372377°	80.289799°	Paddy Field boundary
201	7.372515°	80.289666°	Paddy Field boundary
202	7.372504°	80.289577°	Paddy Field boundary
203	7.372752°	80.289124°	Paddy Field boundary
204	7.372904°	80.289113°	Paddy Field boundary
205	7.372950°	80.288945°	Paddy Field boundary
206	7.372904°	80.288855°	Paddy Field boundary
207	7.372980°	80.288424°	Paddy Field boundary
208	7.373197°	80.288118°	Paddy Field boundary
209	7.373186°	80.288047°	Paddy Field boundary
210	7.373432°	80.287848°	Paddy Field boundary
211	7.373456°	80.287793°	Paddy Field boundary
212	7.373459°	80.287714°	Paddy Field boundary
213	7.373849°	80.287482°	Paddy Field boundary
214	7.373987°	80.287144°	Paddy Field boundary
215	7.374101°	80.287128°	Paddy Field boundary
216	7.374125°	80.287063°	Paddy Field boundary
217	7.374658°	80.286471°	Paddy Field boundary
218	7.374723°	80.286288°	Paddy Field boundary
219	7.374793°	80.286233°	Paddy Field boundary
220	7.374920°	80.286255°	Paddy Field boundary
221	7.375026°	80.285944°	Paddy Field boundary
222	7.375172°	80.285821°	Paddy Field boundary
223	7.375297°	80.285507°	Paddy Field boundary
224	7.375584°	80.285349°	Paddy Field boundary
225	7.376790°	80.283759°	Paddy Field boundary
226	7.376758°	80.283745°	Paddy Field boundary
227	7.377186°	80.283169°	Paddy Field boundary

Serial No.	Latitude	Longitude	Boundary Description
228	7.377145°	80.283136°	Paddy Field boundary
229	7.377383°	80.282909°	Paddy Field boundary
230	7.377407°	80.282852°	Paddy Field boundary
231	7.377537°	80.282781°	Paddy Field boundary
232	7.377764°	80.282939°	Paddy Field boundary
233	7.377815°	80.282860°	Paddy Field boundary
234	7.377720°	80.282756°	Paddy Field boundary
235	7.377752°	80.282677°	Paddy Field boundary
236	7.378188°	80.282390°	Paddy Field boundary
237	7.378302°	80.282450°	Paddy Field boundary
238	7.378367°	80.282423°	Paddy Field boundary
239	7.378689°	80.282147°	Paddy Field boundary
240	7.378689°	80.282120°	Paddy Field boundary
241	7.378805°	80.281923°	Paddy Field boundary
242	7.379490°	80.281433°	Paddy Field boundary
243	7.379652°	80.281466°	Paddy Field boundary
244	7.379777°	80.281426°	High Way boundary
245	7.380651°	80.280588°	High Way boundary
246	7.380621°	80.280516°	Paddy Field boundary
247	7.380679°	80.280283°	Paddy Field boundary
248	7.380767°	80.280231°	Paddy Field boundary
249	7.380893°	80.279978°	Paddy Field boundary
250	7.380886°	80.279924°	Paddy Field boundary
251	7.381088°	80.279659°	Paddy Field boundary
252	7.381093°	80.279486°	Paddy Field boundary
253	7.381598°	80.279224°	Paddy Field boundary
254	7.381892°	80.279159°	Paddy Field boundary
255	7.382250°	80.278849°	Paddy Field boundary
256	7.382536°	80.278754°	Paddy Field boundary
257	7.382647°	80.278693°	Paddy Field boundary

Serial No.	Latitude	Longitude	Boundary Description
258	7.382715°	80.278761°	High Way boundary
259	7.383903°	80.278097°	High Way boundary
260	7.383905°	80.278054°	Paddy Field boundary
261	7.383829°	80.277931°	Paddy Field boundary
262	7.383814°	80.277870°	Paddy Field boundary
263	7.383987°	80.277620°	Paddy Field boundary
264	7.383993°	80.277557°	Paddy Field boundary
265	7.384093°	80.277426°	Paddy Field boundary
266	7.384263°	80.277572°	Paddy Field boundary
267	7.384391°	80.277548°	Paddy Field boundary
268	7.384565°	80.277635°	Paddy Field boundary
269	7.384612°	80.277642°	Paddy Field boundary
270	7.384649°	80.277665°	High Way boundary
271	7.385017°	80.277434°	High Way boundary
272	7.384964°	80.277054°	Paddy Field boundary
273	7.385013°	80.276998°	Paddy Field boundary
274	7.385049°	80.276847°	Paddy Field boundary
275	7.385173°	80.276864°	Paddy Field boundary
276	7.385189°	80.276909°	Paddy Field boundary
277	7.385655°	80.276693°	Paddy Field boundary
278	7.385574°	80.276476°	Paddy Field boundary
279	7.385590°	80.276351°	Paddy Field boundary
280	7.385813°	80.276250°	Fence boundary of the land including the house owned by Mr S. D. Siril
281	7.385830°	80.276181°	Fence boundary of the land including the house owned by Mr S. D. Siril
282	7.385821°	80.276127°	Fence boundary of the land including the house owned by Mr S. D. Siril
283	7.386001°	80.275923°	Fence boundary of the land including the house owned by Mr S. D. Siril
284	7.386454°	80.276290°	Paddy Field boundary
285	7.386554°	80.276325°	Paddy Field boundary

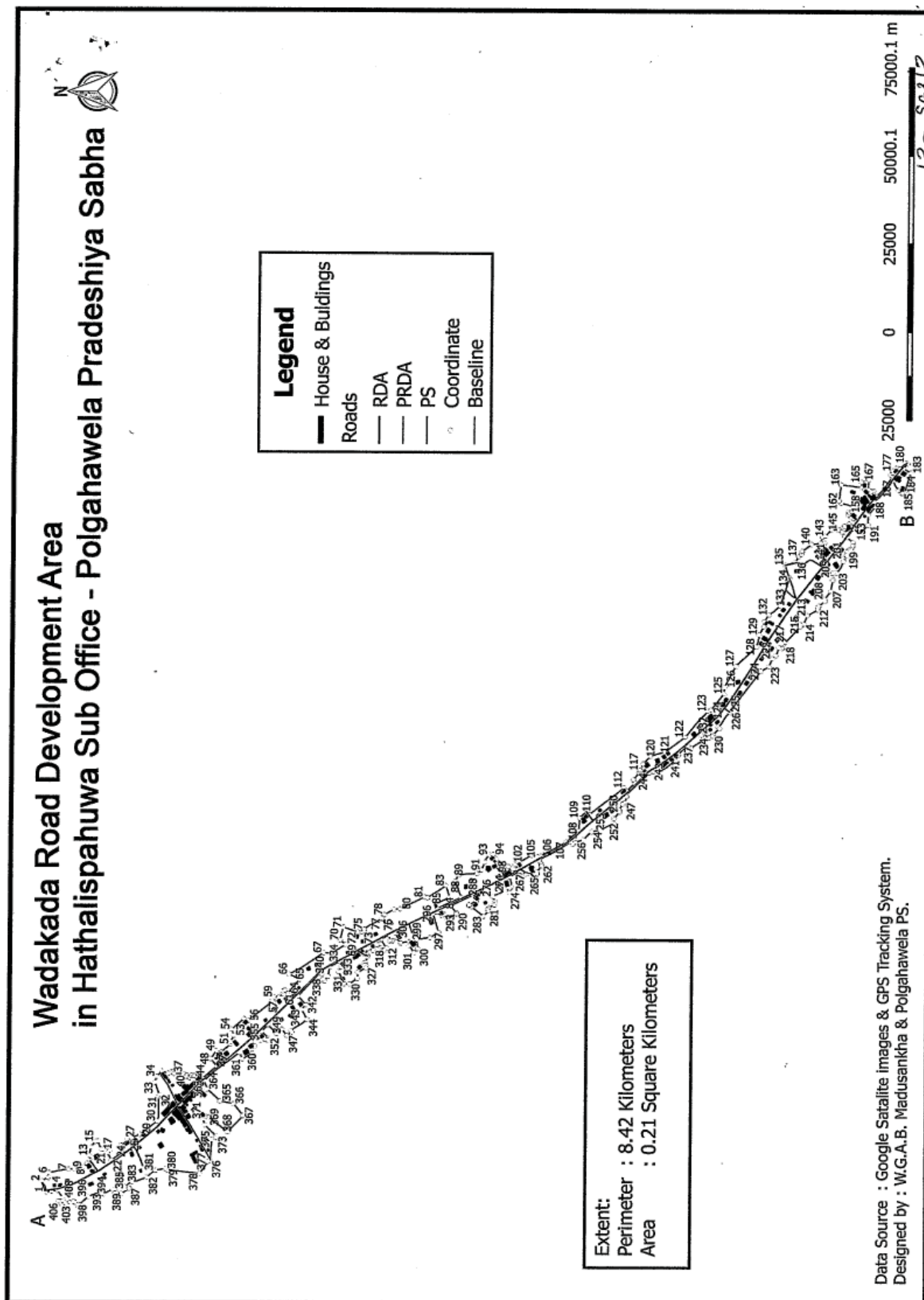
Serial No.	Latitude	Longitude	Boundary Description
286	7.386552°	80.276362°	Paddy Field boundary
287	7.386277°	80.276496°	Paddy Field boundary
288	7.386419°	80.276724°	Bemmulle Gedara Kahawaththe Ela Road boundary
289	7.387257°	80.276319°	Bemmulle Gedara Kahawaththe Ela Road boundary
290	7.387030°	80.276046°	Paddy Field boundary
291	7.387036°	80.276015°	Paddy Field boundary
292	7.387362°	80.275811°	Paddy Field boundary
293	7.387507°	80.275994°	Paddy Field boundary
294	7.387575°	80.275943°	Paddy Field boundary
295	7.387756°	80.276062°	High Way boundary
296	7.387916°	80.276014°	High Way boundary
297	7.387702°	80.275287°	Rear fence boundary of the land including the house owned by Mr. Pulasthi Udeni Bandara
298	7.388006°	80.275097°	Rear fence boundary of the land including the house owned by Mr. Pulasthi Udeni Bandara
299	7.388522°	80.275039°	Rear fence boundary of the land including the house owned by Mr. Anura Balasooriya
300	7.388472°	80.274679°	Rear fence boundary of the land including the house owned by Mr. Anura Balasooriya
301	7.388623°	80.274527°	Rear fence boundary of the land including the house owned by Mr. Anura Balasooriya
302	7.388805°	80.274782°	Rear fence boundary of the land including the house owned by Mr. Anura Balasooriya
303	7.388769°	80.274839°	Rear fence boundary of the land including the house owned by Mr. Anura Balasooriya
304	7.388804°	80.274926°	Rear fence boundary of the land including the house owned by Mr. Anura Balasooriya
305	7.389129°	80.274873°	Paddy Field boundary
306	7.389294°	80.275094°	Paddy Field boundary
307	7.389336°	80.275101°	Paddy Field boundary
308	7.389448°	80.274959°	Paddy Field boundary
309	7.389535°	80.274966°	Paddy Field boundary
310	7.389570°	80.275177°	Paddy Field boundary

Serial No.	Latitude	Longitude	Boundary Description
311	7.389877°	80.275017°	Paddy Field boundary
312	7.389697°	80.274695°	Paddy Field boundary
313	7.389744°	80.274604°	Paddy Field boundary
314	7.389871°	80.274762°	Paddy Field boundary
315	7.389907°	80.274840°	Paddy Field boundary
316	7.390005°	80.274810°	Paddy Field boundary
317	7.390057°	80.274653°	Paddy Field boundary
318	7.390157°	80.274594°	Paddy Field boundary
319	7.390360°	80.274652°	Paddy Field boundary
320	7.390514°	80.274448°	Paddy Field boundary
321	7.390390°	80.274395°	Paddy Field boundary
322	7.390382°	80.274346°	Paddy Field boundary
323	7.390460°	80.274134°	Paddy Field boundary
324	7.390492°	80.274112°	Paddy Field boundary
325	7.390499°	80.274020°	Paddy Field boundary
326	7.390458°	80.274011°	Paddy Field boundary
327	7.390462°	80.273936°	Paddy Field boundary
328	7.390752°	80.273750°	Paddy Field boundary
329	7.390754°	80.273522°	Paddy Field boundary
330	7.391068°	80.273314°	Paddy Field boundary
331	7.391252°	80.273322°	Paddy Field boundary
332	7.391465°	80.273771°	Paddy Field boundary
333	7.391375°	80.273991°	Paddy Field boundary
334	7.391425°	80. 274166°	Kahawaththe Ela Hig Way
335	7.391808°	80.273953°	Egalla Bridge boundary
336	7.391862°	80.273670°	Egalla Canal boundary
337	7.391995°	80. 273427°	Egalla Canal boundary
338	7.392050°	80.273490°	Paddy Field boundary
339	7.392110°	80.273676°	Paddy Field boundary
340	7.392171°	80.273715°	Kahawaththe Ela High Way

Serial No.	Latitude	Longitude	Boundary Description
341	7.392992°	80.272834°	Kahawaththe Ela High Way
342	7.392681°	80.272493°	Paddy Field boundary
343	7.392845°	80.272321°	Paddy Field boundary
344	7.392633°	80.27 1951°	Paddy Field boundary
345	7.393258°	80. 271490°	Rear fence boundary of the house including the house owned by Mr. J. A. Chaminda Rohitha
346	7.393224°	80.271462°	Rear fence boundary of the house including the house owned by Mr. J. A. Chaminda Rohitha
347	7.393394°	80.271329°	Rear fence boundary of the house including the house owned by Mr. J.A. Dhammika Pushpakumara
348	7.393593°	80. 271558°	Rear fence boundary of the house including the house owned by Mr. J.A. Dhammika Pushpakumara
349	7.393794°	80. 271392°	Paddy Field boundary
350	7.394116°	80.271725°	Paddy Field boundary
351	7.394360°	80.271474°	Paddy Field boundary
352	7.394110°	80.271224°	Paddy Field boundary
353	7.394134°	80.271150°	Paddy Field boundary
354	7.394215°	80. 271174°	Paddy Field boundary
355	7.394366°	80.271134°	Paddy Field boundary
356	7394555°	80.271290°	Paddy Field boundary
357	7.394748°	80.271082°	Paddy Field boundary
358	7.394631°	80.270940°	Paddy Field boundary
359	7.394736°	80.270783°	Paddy Field boundary
360	7.394719°	80.270636°	Paddy Field boundary
361	7.395075°	80.270433°	Paddy Field boundary
362	7.395178°	80.270669°	Bemmulle Gedara Kahawaththe Ela Road boundary
363	7.396496°	80.269592°	Bemmulle Gedara Kahawaththe Ela Road boundary
364	7.396435°	80.269439°	Paddy Field boundary
365	7.395907°	80.268826°	Paddy Field boundary
366	7.395350°	80.268665°	Paddy Field boundary
367	7.395025°	80.268255°	Paddy Field boundary

Serial No.	Latitude	Longitude	Boundary Description
368	7.395607°	80.267642°	Wadakada Canal boundary
369	7.396338°	80.268202°	Fence boundary of the land including the house owned by Mr. Mahinda Adhikari
370	7.396437°	80.268215°	Fence boundary of the land including the house owned by Mr. Mahinda Adhikari
371	7.396535°	80.268128°	Fence boundary of the land owned by Mr. Mahinda Adhikari
372	7.396459°	80.267893°	Fence boundary of the land owned by Mr. Mahinda Adhikari
373	7.396019°	80.267450°	Fence boundary of the land owned by Mr. Mahinda Adhikari
374	7.396037°	80.267412°	Fence boundary of the land owned by Mr. Mahinda Adhikari
375	7.396191°	80.267345°	Rear Fence boundary of the land including the house owned by Mr. S. H. M. Nawaz
376	7.396244°	80.266542°	Wadakada Bridge boundary
377	7.396335°	80.266494°	Fence boundary of Kithsirimewan Primary School
378	7.396639°	80.266048°	Fence boundary of Kithsirimewan Primary School
379	7.397862°	80.266180°	Wadakada Canal boundary
380	7.397961°	80.266226°	Wadakada Canal boundary
381	7.398308°	80.266163°	Wadakada Canal boundary
382	7.398641°	80.265879°	Wadakada Canal boundary
383	7.399199°	80.265715°	Wadakada Canal boundary
384	7.399444°	80.265548°	Wadakada Canal boundary
385	7.399452°	80.265433°	Wadakada Canal boundary
386	7.399341°	80.265469°	Wadakada Canal boundary
387	7.399316°	80.265445°	Wadakada Canal boundary
388	7.399603°	80.265240°	Wadakada Canal boundary
389	7.399785°	80.265244°	Wadakada Canal boundary
390	7.399814°	80.265276°	Wadakada Canal boundary
391	7.399877°	80.265247°	Wadakada Canal boundary
392	7.399948°	80.265398°	Wadakada Canal boundary
393	7.400294°	80.265247°	Wadakada Canal boundary

Serial No.	Latitude	Longitude	Boundary Description
394	7.400358°	80.265251°	Wadakada Canal boundary
395	7.400391°	80.265317°	Wadakada Canal boundary
396	7.400856°	80.265133°	Paddy Field boundary
397	7.401192°	80. 264823°	Paddy Field boundary
398	7.401298°	80. 264813°	Paddy Field boundary
399	7.401359°	80.264906°	Paddy Field boundary
400	7.401418°	80.264938°	Paddy Field boundary
401	7.401554°	80.264885°	Paddy Field boundary
402	7.401613°	80.264761°	Paddy Field boundary
403	7.401681°	80.264753°	Paddy Field boundary
404	7.401678°	80.264835°	Paddy Field boundary
405	7.401727°	80.264892°	Paddy Field boundary
406	7.401943°	80.264892°	Paddy Field boundary
407	7.401970°	80.264945°	Paddy Field boundary
408	7.401831°	80.265090°	Paddy Field boundary
409	7.402026°	80.265360°	Bemmulle Gedara Kahawaththe Ela Road boundary
410	7.402235°	80.265318°	Bemmulle Gedara Kahawaththe Ela Road boundary



PRADESHIYA SABHA - POLGAHAWELA

Declaring as a Developed Area

BY virtue of powers vested in the Assistant Commissioners of Local Government under Sub Section (1) of Section 134 of Pradeshiya Sabha Act, No. 15 of 1987, I, the Assistant Commissioner of Local Government in the Administrative District of Kurunegala, do hereby notify for Public information that I have granted the approval for the following resolution which has been adopted under resolution No. 05-III-XII by the Pradeshiya Sabha Polgahawela at the General Council held on 11th February, 2020 by virtue of powers vested in the Pradeshiya Sabha under the aforesaid Sub Section.

M. T. N. KARUNASENA,
Assistant Commissioner of Local Government,
Kurunegala District.

At the Office of Assistant Commissioner of Local Government,
Kurunegala.
07th December, 2021.

RESOLUTION

Pradeshiya Sabha Polgahawela has taken measures to expand services at the maximum level within the area within the area of authority of Pradeshiya Sabha Polgahawela which is depicted and specified in the following map and schedule, by virtue of powers vested in the Pradeshiya Sabha Polgahawela under Section 134(1) of Pradeshiya Sabha Act No. 15 of 1987, and therefore Pradeshiya Sabha Polgahawela proposes that the said area should be adopted as a developed area and action should be taken to get the approval of the Assistant Commissioner of Local Government in Kurunegala District for the said adoption of resolution.

List of names of the owners of geographical Coordinators and boundaries of the proposed area to be declared as a developed are in extent of Square Kilometers 0.59 and perimeter of 6.91Kilo Meters in **Weerambugedara Assessment Division** in the Sub-Office area of authority of **Weerambugedara** within the area of authority of Pradeshiya Sabha Polgahawela in Kurunegala District of the North Western Province.

Schedule relating to the developed area of Weerambugedara within the Sub-Office area of authority of Weerambugedara within the area of authority of Pradeshiya Sabha Polgahawela

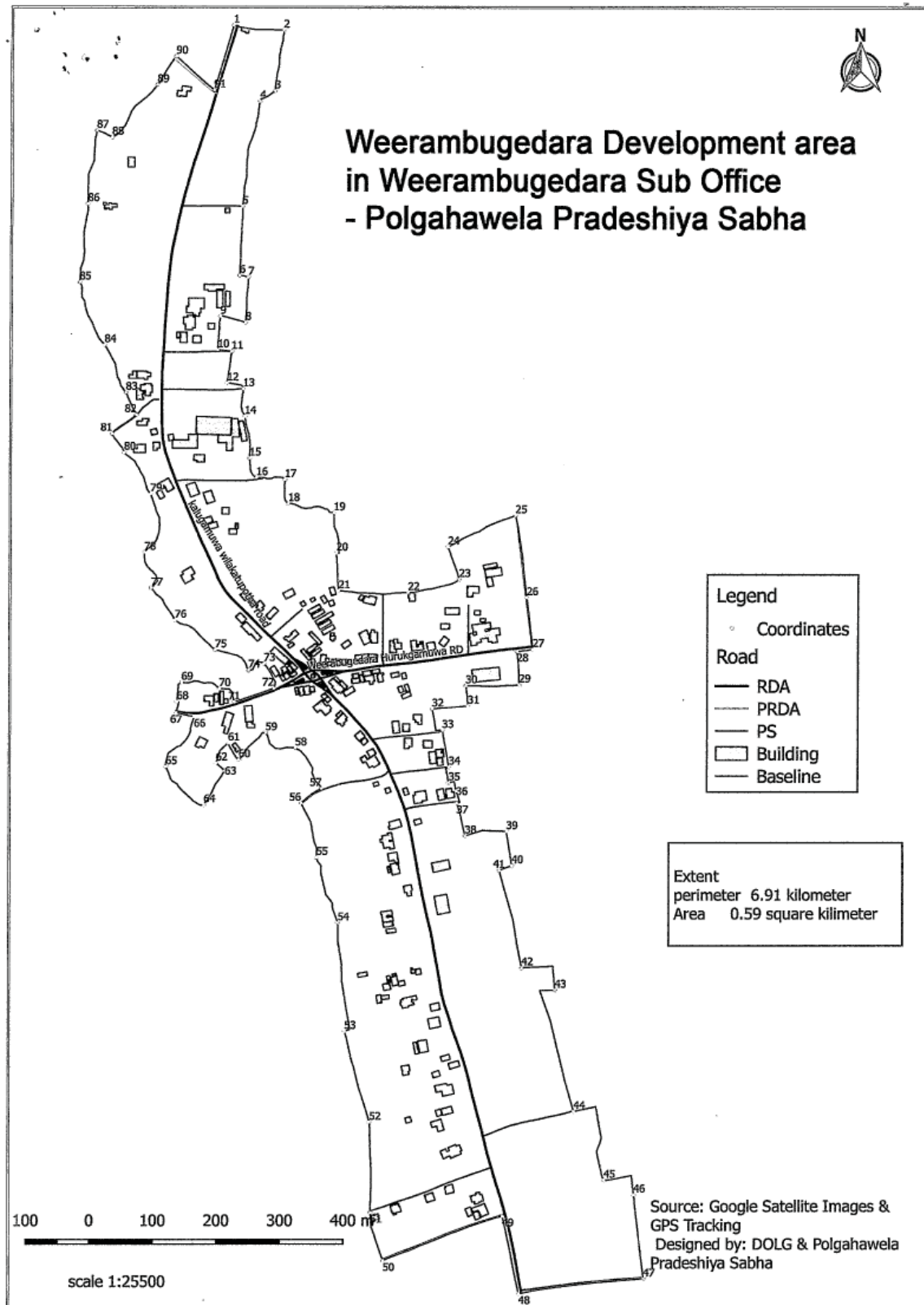
Serial No.	Latitude	Longitude	Boundary Description
01	7.485601°	80.241183°	Wariyapola main road via Kalugamuwa
02	7.485522°	80.241897°	Eastern fence boundary of Ranmuthuwaththa owned by Mr. Lokukodikara
03	7.484664°	80.241779°	Eastern fence boundary of Ranmuthuwaththa owned by Mr. Lokukodikara
04	7.484500°	80.241562°	Eastern fence boundary of Ranmuthuwath tha owned by Mr. Lokukodikara
05	:7.483000°	80.241325°	Eastern fence boundary of Madamwatta land
06	7.482012°	80.241291°	Eastern fence boundary of Madamwatta land

Serial No.	Latitude	Longitude	Boundary Description
07	7.481978°	80.241410°	Eastern fence boundary of the land including the house owned by Mr. A. C. Kaldera
08	7.481344°	80.241370°	Eastern fence boundary of the land including the house owned by Mr. A. C. Kaldera
09	7.481423°	80.241020°	Eastern fence boundary of the land including the house owned by Mr. A. C. Kaldera
10	7.480949°	80.240980°	Eastern fence boundary of the land owned by Mrs. H. M. Anulawathie
11	7.480913°	80.241183°	Eastern fence boundary of the land owned by Mr. Daya Warnasooriya
12	7.480467°	80.241113°	Eastern fence boundary of the land owned by Mr. H. M. T. Appuhamy
13	7.480395°	80.241343°	Eastern fence boundary of the land owned by Mr. H. M. T. Appuhamy
14	7.479953°	80.241382°	Eastern fence boundary of the land owned by Mr. H. M. T. Appuhamy
15	7.479422°	80.241444°	Eastern fence boundary of the land including the Oil Mill owned by Mr. Alahakoon
16	7.479124°	80.241534°	Eastern fence boundary of the land including the house owned by Mr. W. M. Gunathilake
17	7.479077°	80.241950°	Eastern fence boundary of the land including the house owned by Mr. W. M. Gunathilake
18	7.478747°	80.242012°	Eastern fence boundary of the land including the house owned by Mr. W. M. Gunathilake
19	7.478607°	80.242648°	Eastern fence boundary of the land owned by Mr. M. Y. Hemachandra
20	7.478029°	80.242688°	Eastern fence boundary of the land owned by Mr. M. Y. Hemachandra
21	7.477501°	80.242728°	Fence boundary behind Weerambagedara Weekly Fair
22	7.477465°	80.243718°	Northern fence boundary of the land including the house owned by Mr. E. M. Ekanayake
23	7.477666°	80.244437°	Northern fence boundary of the land including the Rural Hospital Weerambagedara
24	7.478132°	80.244286°	Northern fence boundary of the land including the Gonawa Dharmaraja Vidyalaya
25	7.478577°	80.245241°	North Eastern fence boundary of the land including the Gonawa Dharmaraja Vidyalaya
26	7.477810°	80.245351°	Eastern fence boundary of the land including the Gonawa Dharmaraja Vidyalaya
27	7.476667°	80.245498°	Yalawa Road boundary

Serial No.	Latitude	Longitude	Boundary Description
28	7.476625°	80.245273°	Yalawa Road boundary
29	7.476163°	80.245298°	Rear fence boundary of Divisional Secretariat Weerambugedara
30	7.476130°	80.244542°	Eastern fence boundary of Public Sports Ground Weerambugedara
31	7.475857°	80.244581°	Southern fence boundary of Public Sports Ground Weerambugedara
32	7.475812°	80.244072°	Southern fence boundary of Public Sports Ground Weerambugedara
33	7.475508°	80.244213°	Eastern fence boundary of the land owned by Mrs. H. M. C. Kumarihamy
34	7.474973°	80.244309°	Eastern fence boundary of the land owned by Mrs. Ashoka Ranjani
35	7.474756°	80.244317°	Eastern fence boundary of the land owned by Mr. Kithsiri Bandara
36	7.474601°	80.244426°	Eastern fence boundary of the land including the house owned by Mr. G.G. N. I. Kumara
37	7.474459°	80.244432°	South Eastern fence boundary of the land including the house owned by Mr. G. G. N. I. Kumara
38	7.473987°	80.244549°	South Eastern fence boundary of Rathmal Uyana Pradeshiya Sabha land
39	7.474048°	80.245137°	Boundary of the land including the house owned by Mr. C. R. B. Bogollagama
40	7.473571°	80.245212°	Boundary of the land including the house owned by Mr. C. R. B. Bogollagama
41	7.473491°	80.245040°	Boundary of the land including the house owned by Mr. C. R. B. Bogollagama
42	7.472099°	80.245365°	Boundary of the land including the house owned by Mr. C. R. B. Bogollagama
43	7.471783°	80.245841°	Boundary of the land including the house owned by Mr. C. R. B. Bogollagama
44	7.470031°	80.246118°	Boundary of the land owned by Mr. L. V. R. Fernando
45	7.469008°	80.246539°	Boundary of the land owned by Mr. L. V. R. Fernando
46	7.468870°	80.246968°	Boundary of the land owned by Mr. L. V. R. Fernando
47	7.467620°	80.247121°	Boundary of the land owned by Mr. L. V. R. Fernando
48	7.467406°	80.245346°	Kalugamuwa Wariyapola Main Road boundary
49	7.468520°	80.245107°	Kaugamuwa Wariyapola Main Road
50	7.467885°	80.243402°	Western Fence boundary of the land including the house owned by Mr. Sanaka Sandaruwan

Serial No.	Latitude	Longitude	Boundary Description
51	7.468560°	80.243225°	Western Fence boundary of the land including the house owned by Mr. Tharanga Munasinghe
52	7.469868°	80.243206°	Western Fence boundary of the land owned by Mrs. J. M. Tikiri Menika
53	7.471179°	80.242848°	Western Fence boundary of the land owned by Mrs. H. M. Kenishani
54	7.472733°	80.242737°	Western Fence boundary of the land including the house owned by Mrs. H. M. Roshmi Dhammika
55	7.473684°	80.242429°	Western Fence boundary of the land including the house owned by Mr. H. M. T. D. Appuhamy
56	7.474463°	80.242207°	Rear boundary of the land owned by Mr. W. M. Wijesinghe
57	7.474668°	80.242498°	Western Fence boundary of the land including the house owned by Mr. T. M. Pushpakumara
58	7.475245°	80.242117°	Western Fence boundary of the land including the house owned by Mr. M. Y. Hemachandra
59	7.475461°	80.241687°	Southern fence boundary of the land owned by Mr. T. Basnayake
60	7.475074°	80.241317°	Southern fence boundary of the land owned by Mr. K. G. Mayurathilake
61	7.475308°	80.241160°	Southern fence boundary of the land where the building owned by Mr. Duminda Kumarasinghe is located
62	7.475020°	80.240990°	Southern fence boundary of the land including the house owned by Mr. A. D. Dharmathilake
63	7.474912°	80.241116°	Southern fence boundary of the land including the house owned by Mr. A. D. Dharmathilake
64	7.474428°	80.240817°	Southern fence boundary of the land including the house owned by Mr. A. D. Dharmathilake
65	7.474975°	80.240271°	Western fence boundary of the land owned by Mr. A. D. Dayananda
66	7.475684°	80.240674°	Hurukgamuwa Temple Road boundary
67	7.475745°	80.240415°	Galwanguwa Road boundary
68	7.475913°	80.240423°	Western fence boundary of the land owned by Mr. W. M. Karunarathne
69	7.476179°	80.240491°	Northern fence boundary of the land owned by Mr. W. M. Karunarathne
70	7.476090°	80.241030°	Paddy land
71	7.475905°	80.241247°	Paddy land
72	7.476099°	80.241811°	Paddy land
73	7.476458°	80.241650°	Paddy land

Serial No.	Latitude	Longitude	Boundary Description
74	7.476358°	80.241446°	Paddy land
75	7.476651°	80.240958°	Paddy land
76	7.477073°	80.240388°	Paddy land
77	7.477531°	80.240049°	Western fence boundary of the land including the house owned by Mrs. A. C. Meththawathie
78	7.478041°	80.239945°	Fence boundary of the land including the house owned by Mr. D. G. W. D De Silva
79	7.478880°	80.240030°	Fence boundary of the land including the house owned by Mr. D. G. W. D De Silva
80	7.479439°	80.239680°	Western fence boundary of the land including the house owned by Mr. S. M. Ranbanda
81	7.479723°	80.239490°	Western fence boundary of the land including the house owned by Mr. W. M. Ekanayake
82	7.480010°	80.239824°	Western fence boundary of the land including the house owned by Mr. K. M. Jayathilake
83	7.480330°	80.239673°	Western fence boundary of the land including the house owned by Mr. K. M. Jayathilake
84	7.481096°	80.239279°	Fence boundary of the land owned by Mr. A. L. Methsiri
85	7.481904°	80.239003°	Fence boundary of the land owned by Mr. A. L. Methsiri
86	7.483067°	80.239111°	Fence boundary of the land owned by Mr. A. L. Methsiri
87	7.484080°	80.239245°	Fence boundary of the land owned by Mr. A. L. Methsiri
88	7.483990°	80.239461°	Fence boundary of the land owned by Mr. A. L. Methsiri
89	7.484702°	80.240071°	Western fence boundary of the land including the house owned by Mrs. G. E. Roshmary
90	7.485142°	80.240364°	Lokahettiya Road
91	7.484675°	80.240908°	Kalugamuwa Wariyapola Main Road



PRADESHIYA SABHA - IBBAGAMUWA

Declaring as a Developed Area

BY virtue of powers vested in the Assistant Commissioner of Local Government under Sub Section 1 of Section 134 of Pradeshiya Sabha Act, No. 15 of 1987, I, the Assistant Commissioner of Local Government of Kurunegala District in the North Western Province do hereby notify for Public information that I have granted the approval for the following resolution which has been adopted under resolution No. 5.4 by the Pradeshiya Sabha Ibbagamuwa at the General meeting held on 11th February, 2020 by virtue of powers vested in the Pradeshiya Sabha under the aforesaid Sub Section.

M. T. N. KARUNASENA,
Assistant Commissioner of Local Government,
Kurunegala District.

At the Office of Assistant Commissioner of Local Government,
Kurunegala.
03rd December, 2021.

RESOLUTION

Pradeshiya Sabha Ibbagamuwa has taken measures to expand services at the highest level within the area of authority of Pradeshiya Sabha Ibbagamuwa which is depicted and specified in the following map and schedule, by virtue of powers vested in the Pradeshiya Sabha Ibbagamuwa under Section 134(1) of Pradeshiya Sabha Act No. 15 of 1987, and therefore Pradeshiya Sabha Ibbagamuwa proposes that the said area should be adopted as a developed area and action should be taken to get the approval of the Assistant Commissioner of Local Government in Kurunegala District for the said adoption of resolution.

Schedule

List of names of the owners of geographical Coordinators and boundaries of the proposed area to be declared as a developed are in extent of Square Kilometers 4.70 and perimeter of 37.4Kilometers in **Ibbagamuwa Town** situated within the area of authority of **Pradeshiya Sabha Ibbagamuwa** in Kurunegala District of the North Western Province.

Description of Latitude and Longitude Ibbagamuwa Zone

Serial No.	Latitude	Longitude	Boundary Description
01	7.521132°	80.428387°	Kurunegala - Dambullu Main Road
02	7.521173°	80.428368°	Near the bridge of Daduru Oya
03	7.521856°	80.428200°	Behind the land of Assessment No. 484/15
04	7.521951°	80.428116°	Near the bridge of Dadura Oya
05	7.522543°	80.427827°	Behind the land of Assessment No. 484/13
06	7.523461°	80.427470°	Behind the land of Assessment No. 484/18
07	7.523694°	80.427470°	Near the new house of Assessment No. 484/18
08	7.525019°	80.428499°	In front of the house of Assessment No. 84/19

Serial No.	Latitude	Longitude	Boundary Description
09	7.524717°	80.428827°	In front of Siril Appuhamy's houses of Assessment No. 484/38
10	7.525575°	80.428713°	Behind Ashoka Fernando's House of Assessment No. 446/07
11	7.526675°	80.429183°	Entance of the Greenweli Watta of Assessment No. 438/27
12	7.527225°	80.428920°	Infront of the house of Assessment No. 438/35
13	7.527700°	80.429129°	Infront of the house of Assessment No. 438/43
14	7.528191°	80.429336°	infront of the house of Assessment No. 438/60
15	7.528648°	80.429521°	Infront of the house of Assessment No. 438/65
16	7.530895°	80.430950°	Behind Mahendra Godakumbura's house of Assessment No. 390/38
17	7.531664°	80.431643°	Behind the Institute of Dewasarana
18	7.531977°	80.431436°	Behind the Institute of Dewasarana
19	7.532090°	80.431360°	Behind the Institute of Dewasarana
20	7.532318°	80.431532°	Behind the Institute of Dewasarana
21	7.532479°	80.431797°	Behind the Institute of Dewasarana
22	7.533252°	80.433519°	Mahamukalanyaya Road
23	7.533029°	80.433212°	Behind the Timber Mill
24	7.533927°	80.434363°	Behind the house of Assessment No. 350/27
25	7.534721°	80.433975°	Infront of the house of Assessment No. 350/35
26	7.534981°	80.434743°	Infront of the house of Assessment No. 350/78
27	7.535451°	80.434547°	Behind Roock citty Apparel building of Assessment No. 350/90
28	7.535497°	80.435470°	Left side fence of the Pradeshiya Sabha
29	7.535507°	80.435648°	Behind the house of Assessment No. 350/110
30	7.535230°	80.436440°	Behind the house of Assessment No. 350/116
31	7.535386°	80.436580°	Paddy field between Koslanda Watta and Wagolla Watta
32	7.535739°	80.436481°	Border of the Paddy field
33	7.535975°	80.436580°	Border of the Paddy field
34	7.536481°	80.436140°	Border of the Paddy Field
35	7.537495°	80.436143°	Wagollawatta Road
36	7.538022°	80.436906°	Fence infront of the house of Assessment No. 320/12

Serial No.	Latitude	Longitude	Boundary Description
37	7.538136°	80.436781°	Behind the house of Assessment No. 320/14/A
38	7.538404°	80.436716°	Sub Way
39	7.538490°	80.436672°	Behind the house of Assessment No. 359/17/A
40	7.538883°	80.436470°	Behind the house of Assessment No. 320/17/A
41	7.539023°	80.436727°	Border of the road through the village
42	7.540212°	80.437812°	Behind B. M. Nandani Kumari's House of Assessment No. 294/61
43	7.540152°	80.438281°	Road through Pannala village
44	7.541376°	80.439419°	Pannala Mahamukalanyaya Road
45	7.543092°	80.441059°	Behind Padamal Manel Rathnayaka's house of Assessment No. 234/18
46	7.543406°	80.442130°	Near the property of Assessment No. 234/22
47	7.544072°	80.441580°	Dehigaswaththa Road
48	7.544106°	80.442640°	Infront of the Dehigaswaththa community hall
49	7.544194°	80.442680°	In front of H. M. Wijerathna's house of Assessment No. 234/50
50	7.544092°	80.442991°	The paddy field in front of the H. M. Wijerathna's house of Assessment No. 234/30
51	7.543818°	80.443100°	Paddy field
52	7.543447°	80.442987°	Paddy field
53	7.543150°	80.442710°	Dehigaswaththa Road
54	7.542565°	80.443596°	Three way junction at Dehigaswaththa Road
55	7.543185°	80.443756°	Tank near J. M. Appuhami's House of Assessment No. 234/36
56	7.543507°	80.443801°	Paddy field
57	7.544090°	80.444201°	Paddy field
58	7.544648°	80.444374°	S. A. Kapilarathna's Land of Assessment No. 68/20/a
59	7.545373°	80.444601°	Paddy field
60	7.544884°	80.446472°	Near the tank
61	7.544927°	80.446670°	Dam
62	7.545117°	80.446980°	Behind the house of Assessment No. 124/01
63	7.545924°	80.447178°	Behind the house of Assessment No. 48/15/C

Serial No.	Latitude	Longitude	Boundary Description
64	7.546034°	80.447151°	Near the property of Assessment No. 48/15/d
65	7.546320°	80.446981°	Boundary of the land situated Weerakoon Banda's house of Assessment No. 48/15/f
66	7.546598°	80.446176°	Left sidee fence of H. M. Thilakarathna's house
67	7.546415°	80.446150°	Paddy field
68	7.546399°	80.445511°	Near the Gunarathna's Property of Assessment No. 46/41
69	7.547018°	80.444201°	In front of the L. A. Somarathna's house of Assessment No. 46/47
70	7.547105°	80.444313°	Fence near the paddy field of Assessment No. 46/48
71	7.547270°	80.444496°	Border of the paddy field
72	7.547435°	80.444664°	Common Well
73	7.547963°	80.446859°	Kanda Vihara Road
74	7.546670°	80.448640°	The entrance of the Kanda Vihara Road
75	7.547814°	80.448739°	Behind Ibbagamuwa fair
76	7.550244°	80.448969°	Behind the library of Ibbagamuwa
77	7.550530°	80.448787°	Behind the house of Assessment No. 47/C
78	7.550948°	80.448698°	Behind R. M. I. B. Rathnayaka's Property of Assessment No. 49
79	7.551600°	80.448619°	Near the reservation
80	7.554539°	80.448346°	Behind the property of Assessment No. 73/d
81	7.556579°	80.447847°	The end of Thiththawella land between the properties of Assessment No. 87/13 and 87/23
82	7.557490°	80.447469°	End of Thiththawella land
83	7.557958°	80.447367°	The end of Thiththawella land
84	7.558309°	80.447185°	The end of Thiththawella land
85	7.559380°	80.446819°	End of the 60 feet road
86	7.562141°	80.446622°	Behind the property of Assessment No. 121/1
87	7.563256°	80.446011°	behind the paddy field of Assessment No. 121/03
88	7.563591°	80.445726°	Near the common premises of the Sabha
89	7.564055°	80.445544°	Border of the Kandawaththa Road
90	7.564301°	80.445348°	Behind josep Siril's Coir Mill of Assessment No. 125/15

Serial No.	Latitude	Longitude	Boundary Description
91	7.565393°	80.445820°	Behind I. M. Muthubanda's Property of Assessment No. 127/04
92	7.565790°	80.445681°	Behind I. M. Wijekon Banda's House of Assessment No. 127/06
93	7.566017°	80.445661°	Behind Obesekara's house of Assessment No. 127/8
94	7.567036°	80.446620°	Behind W. Jayasena's house of Assessment No. 139
95	7.567180°	80.446621°	W.A. Jayasena's Land of Assessment No. 137/b
96	7.567387°	80.446491°	House of Assessment No. 141
97	7.567624°	80.446267°	H. M. Senawirathna's property of Assessment No. 143/d/7
98	7.567933°	80.446110°	The land of Assessment No. 143/d/7
99	7.568694°	80.445720°	The house of Assessment No. 147/6
100	7.568980°	80.445540°	Border of Gunathilaka's Land of Assessment No. 155/03
101	7.569064°	80.445311°	Border of No. Anura's land of Assessment No. 155/06
102	7.568969°	80.444858°	Boundary of Jayasundara Band's Land of Assessment No.155/10
103	7.569379°	80.444756°	Kandulawa Ihalagama Road
104	7.569520°	80.444700°	Border of the land of Dewalaya and the temple of Assessment No. 155/12
105	7.569915°	80.444910°	Border of H. M. Punchibanda's land (late) of Assessment No.155/15
106	7.569874°	80.445314°	The property of Assessment No. 155/18 of K. M. Punchibanda (Owner)
107	7.569991°	80.445784°	Land of Assessment No. 155/20
108	7.569805°	80.446190°	Left side border of the land of Assessment No. 159
109	7.569804°	80.446541°	Madagalla Polpitigama Road
110	7.569489°	80.446753°	Polpitigama Road of final property No. 182
111	7.568991°	80.447359°	The paddy field
112	7.568408°	80.447334°	Border of Wijerathna's land of Assessment No. 170/01
113	7.568224°	80.447396°	Border of W. N. Priyankara's land of Assessment No. 170
114	7.567705°	80.448101°	Behind the land of Assessment No. 166/01, 166/02
115	7.567660°	80.448472°	Border of K. M. Kumarihami's land of Assessment No. 162/11
116	7.567475°	80.449071°	Border of Ranathunga's land of Assessment No. 162/14
117	7.567132°	80.449353°	Madalanda Road
118	7.566934°	80.449295°	Border of Gunaratha Banda's land of Assessment No. 162/15

Serial No.	Latitude	Longitude	Boundary Description
119	7.566226°	80.449539°	The new house behind R. M. Muthubanda's house of Assessement No. 162/16
120	7.564253°	80.449353°	Boundary of W. M. Priyani Wijesundara's land of Assessment No. 158/18
121	7.563539°	80.449581°	Border of the land of H. M. Nawarathna Banda and the house of Assessment No. 150/20 of Herath Banda
122	7.561519°	80.449091°	Border of land situated the house of assessment No. 134 of Mr. Soyza
123	7.561431°	80.449067°	Grinding mill of Assessment No. 132/01
124	7.561507°	80.450091°	A. M. Perera's land of Assessment No. 130
125	7.560844°	80.450754°	The Paddy field
126	7.559811°	80.450196°	The Paddy field
127	7.558870°	80.450745°	The anicut
128	7.554776°	80.451223°	Border of paddy field new Priyantha Kumara's house with roofing tile of Assessment No. 32/15
129	7.552520°	80.450442°	Border of paddy field of Y. M. S. P. Ekanayaka of Assessment No.28/f/12
130	7.551269°	80.451454°	Behind the land of new fair
131	7.552446°	80.452258°	Sampath nursery plants
132	7.552661°	80.452182°	Sampath nursery plants
133	7.552929°	80.452175°	Left side border of Sampath nursery plants of Assessment No. 27/2
134	7.553160°	80.452079°	Behind Sampath nursery plants
135	7.553412°	80.453447°	Wijesooriya Green Land Property
136	7.554908°	80.454447°	Border of the land behind the Weragoda Bar
137	7.555357°	80.454928°	Border of Thilak Shantha Amarasinghe's land of Assessment No. 63/a
138	7.556767°	80.454542°	Border of the land of Assessment No. 790/03/a of R. A. Nadeeka Priyadarshani and Marathelis
139	7.557097°	80.454705°	Border of R. A. Gunadasa's land of Assessment No. 79/03
140	7.557114°	80.455120°	Kalagaswewa Road
141	7.557077°	80.456071°	Border of LRC land of Assessment No. 97 of R. K. Raja
142	7.558770°	80.457057°	Border of the land of Assessment No. 109 of Dingiri and Jemis
143	7.559624°	80.457006°	Land of Assessment No. 119/9 of Hameed and 119/9
144	7.560279°	80.456750°	Left side border of the fence of Assessment No. 137/20/c of the property of S. H. Puncha

Serial No.	Latitude	Longitude	Boundary Description
145	7.560745°	80.456469°	S. H. Puncha's Land of Assessment No. 137/20/D
146	7.561693°	80.456919°	Border of I. M. Menika's land of Assessment No. 37/22/
147	7.562131°	80.457290°	Border of Uwais and W. A. Nishantha's Land of Assessment No. 137/24A
148	7.562332°	80.457430°	Pidiwilla Road
149	7.562692°	80.457761°	S. M. Premarathna's land of Assessment No.137/28
150	7.562807°	80.458277°	Near M. D. Premathilaka's house of Assessment No. 136/36
151	7.563137°	80.458802°	Oraisal Land sale of Assessment No. 147/147/10
152	7.563750°	80.459382°	W. T. M. Amunugama's land of Assesment No. 151
153	7.564549°	80.460351°	Property of Assessment No.155
154	7.565208°	80.460731°	Border of U. G. I. Apuhami's land of Assessment No. 167
155	7.565805°	80.461039°	Border of the land in front of the house with roofing tiles of Assessment No. 175
156	7.565180°	80.459977°	Border of Upasena's house of Assessment No. 185/18/c
157	7.566058°	80.458129°	Border of N. Rajakaruna's land of Assessment No. 185/45
158	7.566256°	80.458188°	Border of house with asbasters roofed of Assessment No. 185/46/A
159	7.566752°	80.457953°	Border of the house of Assessment No. 185/51/D
160	7.567183°	80.459041°	Border of K. P. Meri Nona's land of Assessment No. 285/52
161	7.567550°	80.459312°	Border of R. S. K. Walpola's land of Assessment No. 185/58
162	7.567817°	80.459800°	Border of H. G. Wijayasantha Ruparathne's land of Assessment No. 185/62
163	7.568210°	80.459947°	Border of R. M. R. Rathnapala's land of Assessment No. 185/76
164	7.568821°	80.462062°	Ipalawa Ihalagama Road
165	7.570405°	80.462525°	Left side border of the garden of Assessment No. 203
166	7.570711°	80.463525°	Behind Punchi Singho's house of Assessment No.217/07
167	7.570878°	80.464229°	Ipalawa Dam
168	7.573803°	80.463703°	Border of the house of Assessment No. 231/5/b
169	7.574011°	80.463756°	Border of Kulasuriya's house of Assessment No. 231/6
170	7.574434°	80.464231°	Wagollawatta road
171	7.576201°	80.466659°	Border of I. M. D. Ilankoon's land of Assessment No.251/5

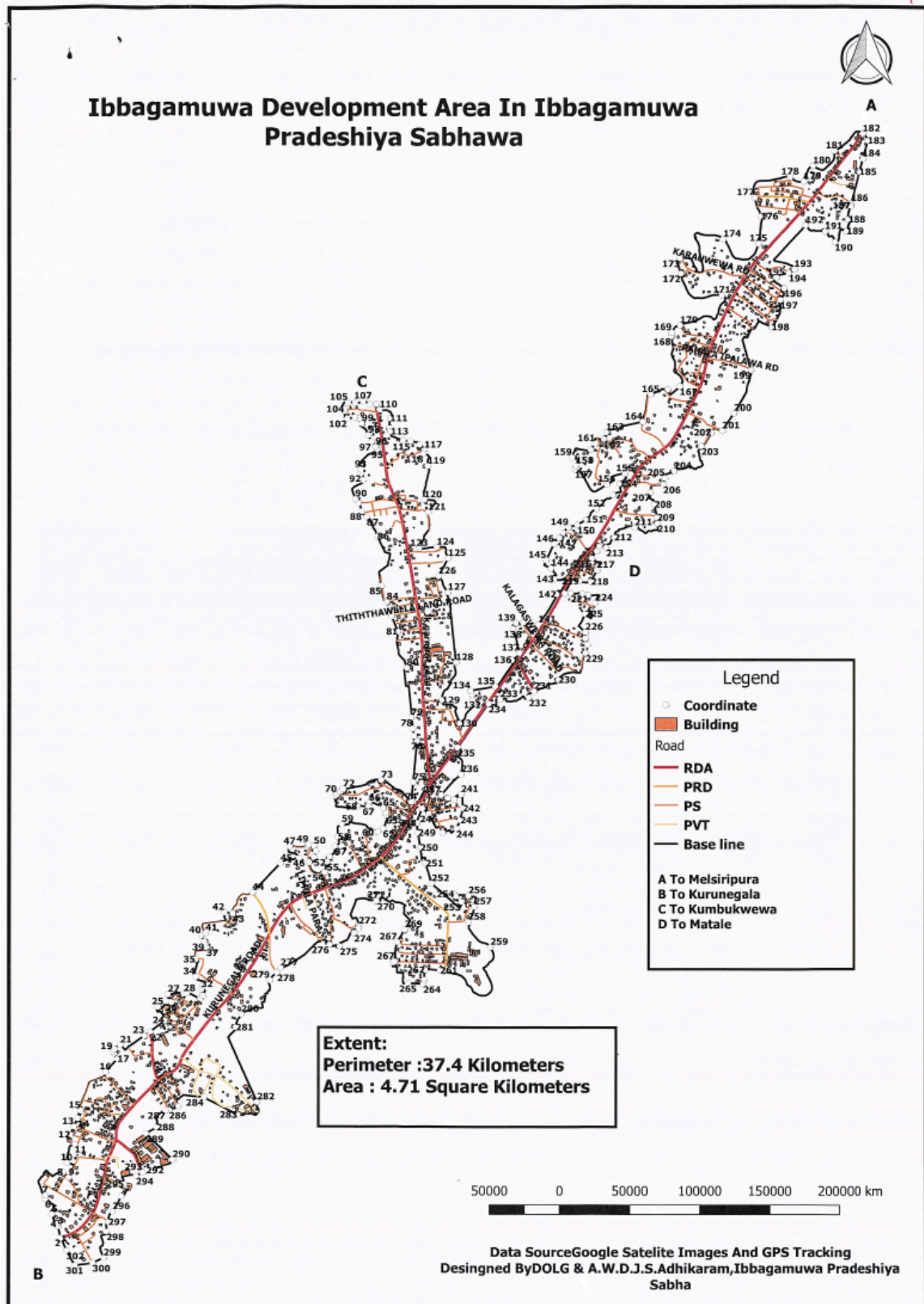
Serial No.	Latitude	Longitude	Boundary Description
172	7.577653°	80.464217°	Road through karawwewa village
173	7.578351°	80.464251°	Road through Karawwewa Village
174	7.579487°	80.466691°	Border of R. M. Anulaswathi's land of Assessment No. 267/32
175	7.579034°	80.468749°	Border of the land of Plant nursery
176	7.580784°	80.468939°	Palupolgolla watta of Block No.11
177	7.581915°	80.468571°	Hinddana Road
178	7.583060°	80.470663°	Paddy field
179	7.582804°	80.471450°	Paddy field
180	7.583713°	80.471988°	Paddy field
181	7.584594°	80.473245°	Paddy field
182	7.585593°	80.474920°	Kurunegala Dambulla Road
183	7.585133°	80.475201°	Border of P. D. Nimala Amarasuriya's land of Assessment No. 344/5, Polgolla temple
184	7.584103°	80.474913°	Behind the Polgolla girls' hostel of Assessment No.341/01
185	7.583339°	80.474709°	Polgolla Temple
186	7.581512°	80.474204°	Udathamwita Road
187	7.581378°	80.474165°	Left side fence of B. M. Somarathna's land of Assessment No. 324/12
188	7.580602°	80.474045°	Border of B.M. Ukkubanda's land of Assessment No.324/18
189	7.579927°	80.473947°	Udathammita paddy field
190	7.579285°	80.473271°	Udathammita paddy field
191	7.579896°	80.472694°	Behind the bakery with the roofed
192	7.580261°	80.471565°	Behind B. M. Rathnayake's house of Assessment No. 306
193	7.577713°	80.470903°	Border of fifth land of National Waththa
194	7.577480°	80.470558°	Border of sub way of National Waththa
195	7.577225°	80.469837°	Near the A. L. M. G. Dissanayake's Property of Assessment No. 296/24
196	7.576609°	80.470311°	Behind Mr. R. W. G. Wijesiri's house of Assessment No. 292/16
197	7.575921°	80.470070°	Behinds B. H. Lasantha Fernando's property of Assessment No.288/16
198	7.574336°	80.469576°	Behind the cemetery of National Waththa
199	7.571840°	80.468366°	Behind W. Thalagodapitiya's property of Assessment No. 248/9

Serial No.	Latitude	Longitude	Boundary Description
200	7.569306°	80.467378°	Border of Ipalawa tank
201	7.568293°	80.466688°	Near the road towards Ipalawa Electricity board
202	7.568175°	80.466058°	Behind the electricity board
203	7.567402°	80.465479°	Behind the property of Assessment No. 218/05
204	7.565960°	80.463905°	Behind the property of Assessment No. 204/04
205	7.565553°	80.463369°	Near W. M. Dingiri Banda's property of Assessment No.184/10
206	7.565171°	80.463266°	Border of Pallamawewa Road
207	7.564687°	80.462513°	Paddy field
208	7.563995°	80.462742°	Near Mr. C. N. K. Thalgodapitiya's house of Assessment No.157/8
209	7.563223°	80.462912°	Border of Pallamawewa road
210	7.562907°	80.462934°	Near S. M. T. B. Thissa's property of Assessment No. 156/10
211	7.562666°	80.461609°	Border of Paddy field
212	7.562093°	80.460422°	Near Mr. A. A. R. B. Amarasekara Thalgodapitiya's house of Assessment No. 148/D
213	7.561479°	80.459949°	Near Mr. M. M. Ekanayake's house of Assessment No. 146
214	7.561550°	80.459557°	Behind G. C. Agasthihami's house
215	7.561263°	80.459416°	Near Mathale road
216	7.560880°	80.459132°	Behind Mr. Sapin's house of Assessment No. 134/5
217	7.560096°	80.459383°	Behind H. M. Nimal Jayarathne's House of Assessment No. 14/K/9
218	7.559490°	80.459070°	Behind the barren land near the property of Assessment No.134/k/11
219	7.559543°	80.458401°	Border of paddy field near the fence of the mosque
220	7.558813°	80.457536°	Near the starting point of the road through the paddy field
221	7.558827°	80.457892°	Near the paddy field next to the property of Assessment No.132/1
222	7.558800°	80.458591°	Paddy field in front of the house of Assessment No.132/1/C
223	7.558739°	80.458911°	Paddy field in front of the house of Assessment No.132/6
224	7.558254°	80.459312°	The end of the road through the paddy field
225	7.557619°	80.458754°	Near A. H. S. Shamila's property of Assessment No.132
226	7.556580°	80.458756°	Near K. M. D. Kulathunga's house of Assessment No.122/10

Serial No.	Latitude	Longitude	Boundary Description
227	7.556211°	80.458759°	Near Karagahapitiya Road
228	7.555815°	80.458877°	In front of the property of Assessment No.122/20
229	7.555332°	80.458741°	In front of the property of Assessment No.122/18
230	7.553813°	80.457181°	Border of fence near the paddy field behind the house of S. Panditha.
231	7.553152°	80.455764°	Ranawirugama road
232	7.552791°	80.455463°	Near the paddy field
233	7.552694°	80.453803°	Border of fence near the paddy field behind the Bulathsinghala's house of Assessment No.52/a
234	7.552398°	80.453130°	Kurunegala Dambulla main road
235	7.549847°	80.451317°	Kurunegala Dambulla main road
236	7.548295°	80.451531°	Border of Bathalagoda tank premises behind Ibbagamuwa Maha Vidyalaya
237	7.547060°	80.450352°	Land of Gunawardane
238	7.546913°	80.450721°	Border of the property of Assessment No.29/11 and Nursery of Renuka Kumari Herath
239	7.546907°	80.450754°	Border of Kadewaththa road
240	7.546835°	80.451068°	Near the property of Assessment No.21/22
241	7.547124°	80.451531°	Border of Property of Assessment No. 21/52
242	7.546323°	80.451635°	Border of Bandara Ranwala's property of Assessment No. 21/53
243	7.545616°	80.451482°	Border of Layanal Somachandra's property of Assessment No.21/75
244	7.545124°	80.451248°	Near the property of Assessment No.21/78
245	7.544904°	80.450454°	Border of Galkotuwa road
246	7.545996°	80.449654°	Behind the house of Assessment No. 21/84 of Mr. S. K. S Nuhu
247	7.546302°	80.449267°	Behind Mr. Rama Kumara's house of Assessment No.21/91
248	7.545431°	80.448947°	Near Wijayanayaka's Property of Assessment No.51/a
249	7.544828°	80.449043°	Behind M.J. Jayasinghe's house with tin roofed of Assessment No. 59/01
250	7.543943°	80.449182°	H. M. Kiribamuna's Property of Assessment No. 69/01
251	7.543117°	80.449481°	Border of property of Assessment No.13/16
252	7.541988°	80.449814°	Border of M.S. M. Manawadu's Property
253	7.540863°	80.451542°	Border of the property the Assessment No. 49/6

Serial No.	Latitude	Longitude	Boundary Description
254	7.541312°	80.451128°	Behind the house with tin roofed of Assessment Nos. 49/8 49/8/A
255	7.541195°	80.451220°	Border of the property of Assessment No. 49/9
256	7.541235°	80.451979°	Near the Walaskandawatta Road
257	7.540589°	80.452325°	Border of the property of Assessment No. 49/14
258	7.539691°	80.451964°	Border of the property of Assessment No. 49/18
259	7.538252°	80.453271°	Border of the fence near the tank of Ibbagamuwa Central College
260	7.536835°	80.450435°	Border of the fence near the tank of Ibbagamuwa Central College
261	7.536889°	80.450328°	Near Mr. R. S. Sirisena's house of Assessment No. 70
262	7.536903°	80.449453°	Behind the property of Assessment No. 68/06
263	7.536343°	80.449395°	Near Mr. S G. Fernando's House
264	7.536087°	80.449351°	Behind Mr. Anura Fernando's house of Assessment No. 68/8
265	7.536126°	80.448449°	Near P. K. Weerasena's Property of Assessment No. 68/20
266	7.537343°	80.447558°	Border of the fifth lane of Walawwaththa
267	7.537398°	80.447686°	Left side border of the property of Assessment No. 68/35
268	7.538543°	80.447833°	Near the property of Assessment No. 54/12
269	7.539230°	80.448259°	Border of fourth lane of Walawwaththa
270	7.540896°	80.446656°	Behind A. G. Hemakanthi's house
271	7.540941°	80.446601°	Near the property of Uminda Wickramasinghe
272	7.539422°	80.445598°	Near the property of Assessment No. 219/12
273	7.539299°	80.445585°	Near the Porammulla road
274	7.539034°	80.445326°	Behind Elarishamis's house of Assessment No. 219/13
275	7.538267°	80.444489°	Near the property of Assessment No. 219/19
276	7.538366°	80.443893°	Behind Gunathilaka's house of Assessment No. 219/19A
277	7.537016°	80.441076°	Near the property of Mr. A. R. M. Hamin of Assessment No. 257/15
278	7.536714°	80.440848°	Border of the Pannala dam
279	7.536266°	80.440448°	Border of Hamsiya's land of Assessment No. 281/05
280	7.534299°	80.438806°	Border of the land of Assessment No. 293/07
281	7.533537°	80.438490°	Near the property of Assessment No. 313/06

Serial No.	Latitude	Longitude	Boundary Description
282	7.529194°	80.439720°	Border of fence near the paddy field of Bathalagoda Rice Research Institute
283	7.528432°	80.438595°	Near the property of Assessment No.331/32
284	7.529452°	80.436662°	Border of fence near the paddy field of Bathalagoda Rice Research Institute
285	7.528929°	80.435166°	Road behind the Ayeshawaththa
286	7.528694°	80.434625°	Road behind the Ayeshawaththa
287	7.528684°	80.434431°	Near the land of Assessment No. 353/16
288	7.527693°	80.433924°	Near the house with roofing tile of Assessment No. 357/1 of W. A. De Mel
289	7.527320°	80.433311°	Border of fence behind the Institute of Nipon
290	7.525811°	80.434841°	Border of fence behind the Institute of Nipon
291	7.525307°	80.433610°	Left side border of fence of Jinadasa's House of Assessment No. 359/12
292	7.525152°	80.433301°	Left side border of fence of Bandusena's house of Assessment No. 359/14
293	7.525050°	80.433114°	Near the Kumballanga Road
294	7.524835°	80.432725°	Behind the Oil Mill of Assessment No. 367
295	7.524351°	80.432046°	Near Bakmigolla Road
296	7.523647°	80.431875°	Behind Mr. Hathurusinghe's Property of Assessment No. 394/7
297	7.522740°	80.431368°	Near the paddy field
298	7.522116°	80.431121°	Road Near the dam
299	7.521555°	80.431026°	Near the property of Assessment No. 413/02
300	7.520010°	80.430864°	Near Mr. T. M. Bestiyan Silva's house of Assessment No. 425/06
301	7.519700°	80.430231°	Border of Rajasirila road near Daduru Oya
302	7.519556°	80.429199°	Border of fence relevant to property of Assessment No. 425 faced of Daduru Oya
303	7.520416°	80.428720°	Border of fence relevant to K. Y. Ebrahim's property of Assessment No. 435 faced to Daduru Oya



PRADESHIYA SABHA - IBBAGAMUWA

Declaring as Developed Area

BY virtue of powers vested in the Assistant Commissioners of Local Government under Sub Section (1) of Section 134 of Pradeshiya Sabha Act, No. 15 of 1987, I, the Assistant Commissioner of Local Government of Kurunegala District in the North Western Province do hereby notify for Public information that I have granted the approval for the following resolution which has been adopted under resolution No. 5.5 by the Pradeshiya Sabha Ibbagamuwa at the General meeting held on 11th February, 2020 by virtue of powers vested in the Pradeshiya Sabha under the aforesaid Sub Section.

M. T. N. KARUNASENA,
Assistant Commissioner of Local Government,
Kurunegala District.

30th November, 2021.

At the Office of Assistant Commissioner of Local Government,
Kurunegala.

RESOLUTION

Pradeshiya Sabha Ibbagamuwa has taken measures to expand services at the highest level within the area within the area of authority of Pradeshiya Sabha Ibbagamuwa which is depicted and specified in the following map and schedule, by virtue of powers vested in the Pradeshiya Sabha Ibbagamuwa under Section 134(1) of Pradeshiya Sabha Act No. 15 of 1987, and therefore Pradeshiya Sabha Ibbagamuwa proposes that the said area should be adopted as a developed area and action should be taken to get the approval of the Assistant Commissioner of Local Government in Kurunegala District for the said adoption of resolution.

List of names of the owners of geographical Coordinators and boundaries of the proposed area to be declared as a developed area in extent of Square Kilometers 2.1 and perimeter of 20.2 Kilometers in **Gokarella Town** situated within the area of authority of **Pradeshiya Sabha Ibbagamuwa** in Kurunegala District of the North Western Province.

Description os Latitude and Longitude Ibbagamuwa Zone

Serial No.	Latitude	Longitude	Boundary Description
01	7.585188°	80.476510°	Behind the building of Assessment No. 697/05 held extra classes by Mr. M. A. D. S. Siriwardhana
02	7.585433°	80.476349°	Behind the house of Assessment No. 697/10 of Mr. H. M. Ranjith Sumanasiri
03	7.586312°	80.476890°	Behind the house of Assessment No. 639/7 of Mr Dharmapala Iddamalgoda
04	7.586708°	80.477589°	Border of Daramitipola road
05	7.588275°	80.477311°	Border of paddy field near the house of Assessment of No. 627 of Ms. Nirosani Wijesekara
06	7.589475°	80.478123°	Border of paddy field
07	7.590699°	80.478980°	House with roofing tiles of Assessment No. 599, of Ms. K. A. Karunawathi

Serial No.	Latitude	Longitude	Boundary Description
08	7.590730°	80.479841°	Border of paddy field
09	7.592414°	80.480800°	573/4, Border of road behind the house of Assessment No. 573/4, of Ms. P. A. Piyaseili
10	7.593212°	80.480821°	Border of right side fence of Rajachethiyarama Vihara
11	7.593414°	80.480920°	Behind the house of Assessment No. 531/13 of B. M. K. Gopallawa.
12	7.593324°	80.481473°	Behind the house of Assessment No. 531/11, of Mr. P. B. Katupitiya
13	7.594002°	80.481310°	Border of right side fence of the house of Assessment No. 531/8 of Mrs. A. M. Piyaseli
14	7.594517°	80.481400°	Right side border of the house of Assessment No. 503/5 of Mr. A. G. Piyadasa.
15	7.594780°	80.481408°	Fence behind Samurdhi Bank of Assessment No. 503/04
16	7.595108°	80.481210°	Fence behind the Community hall near Samurdhi Bank
17	7.595201°	80.481139°	Fence of the land behind the house of Assessment No. 501 of Ms. Asitha Nimmi Wijekoon
18	7.595344°	80.481160°	Border of the paddy field behind the house of Assessment No. 499 of Mr. Jayapala Maddumaarachchi
19	7.596658°	80.482049°	Border of the paddy field in front of the house of Assessment No. 469/5, of Mr. E. G. Kirinaide
20	7.597220°	80.482993°	Near the house of Mr. A. P. Tikiri
21	7.597480°	80.482996°	Border of Siyambalawehera road
22	7.598487°	80.482781°	Border of fence in front of the house of Assessment No. 443/26 of Mr. A. P. Pinchi Ukku
23	7.598666°	80.482806°	Near the bakery and House of Assessment No. 443/27 of Mr. W. P. Ganitha
24	7.598815°	80.482940°	Up side border of Siyambalawehera road
25	7.599533°	80.482972°	Right side fence border of the house of Assessment No. 443/10/B of Mr. R. P. Gunasekara
26	7.600034°	80.482929°	Behind the house of Assessment No. 443/10 of Mr. B. R. P. Gunasekara
27	7.600040°	80.482662°	Fence border near the paddy field of Mr. Thilakarathna
28	7.600113°	80.481926°	Fence border of the paddy field near the house of Assessment No. 437 of Mr. B. A. P. Kiri
29	7.600789°	80.481958°	429, Fence border of the paddy field near the house of Assessment No. 429 of Mr. A. Palitha Sirisena
30	7.601751°	80.482691°	Fence border behind the Assessment Property No. 417

Serial No.	Latitude	Longitude	Boundary Description
31	7.602016°	80.482743°	Border of Galmulla Temple Road
32	7.602838°	80.483161°	Border of paddy field near Galmulla Temple
33	7.603510°	80.484121°	403/10/A, Right side fence border of the house of Assessment No. 403/10/A, of Mr. Lioanel
34	7.603953°	80.484078°	Right side fence border of the house of Assessment No. 403/09 of Mr. S. G. Kiri
35	7.604082°	80.484076°	Border of Dolosdaha Koswatta road
36	7.605989°	80.483781°	Near the paddy field
37	7.607697°	80.484333°	353/10, Fence border behind the house of Assessment No. 353/10 of Mr. C. H. P. W. M. R. Wasantha Katupitiya
38	7.608055°	80.484441°	Border of house with roofing tiles of Assessment No. 353/7 of Mr. R. W. Shelton Wickramasinighe
39	7.608947°	80.484928°	Behind the house Mrs. R. M. Punchi Amma
40	7.609623°	80.484967°	Behind the house of Mr. D. A. P. Jayasiri
41	7.611409°	80.485084°	Behind the house of Assessment No. 287 of Mrs. Kumarihamy
42	7.611589°	80.484345°	Behind the house of Assessment No. 287 of Mr. Samarakoon
43	7.611894°	80.484920°	Fence border behind the Pre - school of Assessment No 175/A
44	7.613440°	80.485363°	Fence border of behind the Assessment Property No. 365/03
45	7.613144°	80.487043°	House of Assessment No. 235/53, of Mr. Piyaathna
46	7.613447°	80.487246°	Behind the house of Assessment No. 235/22 of Mrs. H . M. Ukku Amma
47	7.615518°	80.487673°	Right side fence border of the house of Assessment No. 235/5 of Mr. A. K. M. Karunarathna
48	7.616867°	80.488162°	Border of paddy field near the house of Assessment No. 223/10 of Mr. M.A. Jinadasa
49	7.619737°	80.489439°	Border of Dodangahakotuwa road
50	7.619906°	80.489307°	Near the smithy of Assessment No. 141/2 of Mr. A. U. Ariyadasa
51	7.622362°	80.490304°	Border of Namalanga temple road
52	7.623189°	80.491872°	Behind the house of Assessment No. 69 of Mr. E. Ranasinghe
53	7.623820°	80.492248°	Behind the house of Assessment No. 41/04 of Mr. J. A. Kirihamy
54	7.623838°	80.493202°	Fence behind the house bounded to the barren land belongs to Mr. S. D. Madugalla

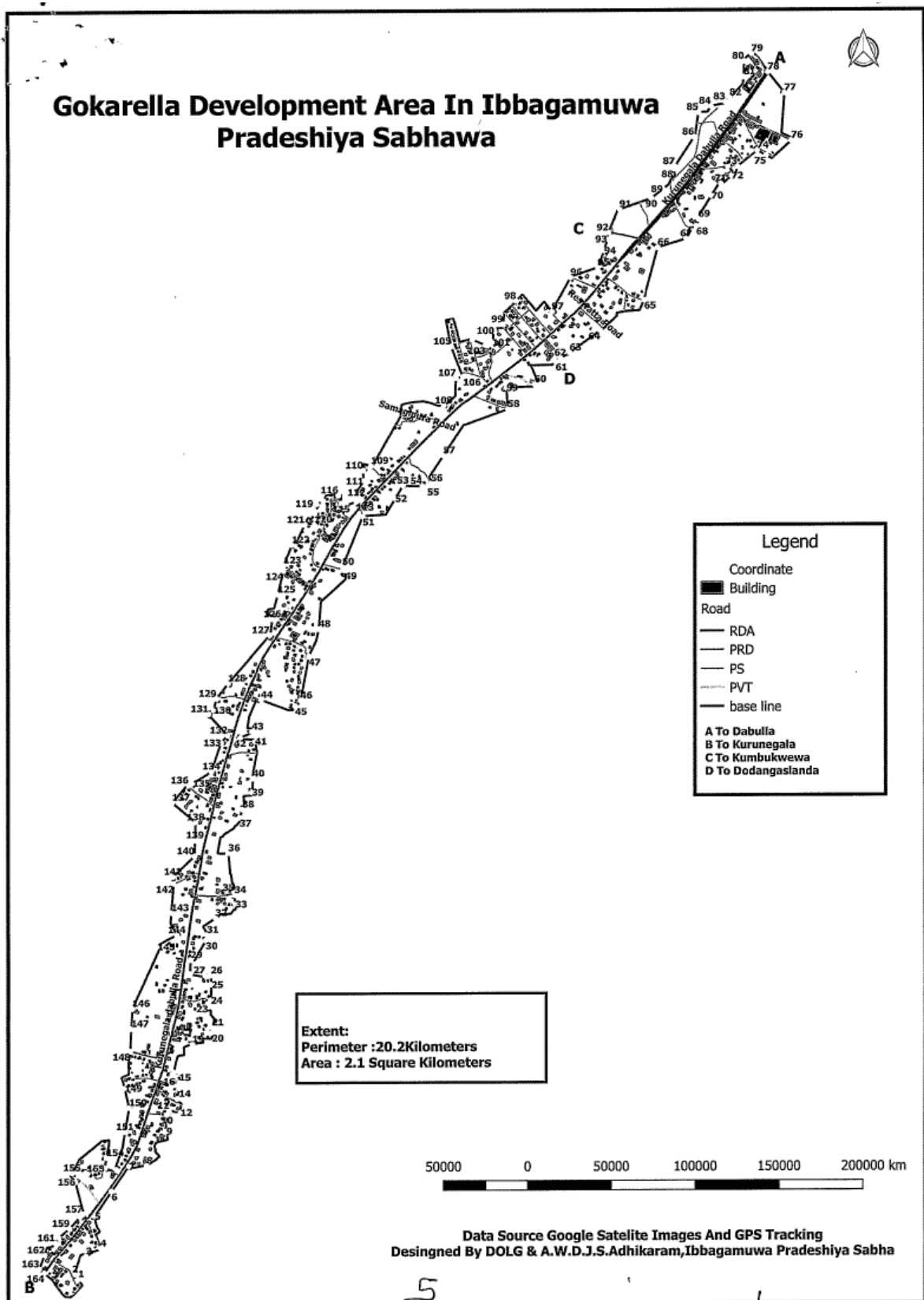
Serial No.	Latitude	Longitude	Boundary Description
55	7.623777°	80.493434°	Behind the barren land belongs to Mr. S. D. Madugalla
56	7.623936°	80.493615°	Border of Kahatawaselawatta road.
57	7.625282°	80.494216°	Middle of the paddy field
58	7.627538°	80.497330°	Road in front of the house of Assessment No. 42/04 of Mr. Madugalla.
59	7.628575°	80.497254°	Behind the house of Assessment No. 48 of Mr. C. B. A.B. Jayasekara
60	7.628752°	80.498632°	Behind the house of Assessment No. 52 of Mr. Silva
61	7.629848°	80.499649°	Behind the hotel Kumara
62	7.630032°	80.499871°	Border of Melsiripura - Koswatta road
63	7.630320°	80.500382°	Near the communication tower
64	7.631360°	80.501817°	Near the house of Assessment No.126/20 of Mr. Kusumawathi Kusumsiri
65	7.632846°	80.503951°	Border of Pankadewatta road
66	7.635416°	80.504605°	Behind the vehicle service centre of Assessment No.218/01 of Mr. Charlis Singho
67	7.635846°	80.505992°	Behind the motor cycle service center of Assessment No. 264/20, of Mr. A. I. G. Gunapala.
68	7.636425°	80.506467°	Border of Melsiripura Welipatwala road
69	7.636791°	80.506584°	Fence border behind Sri Sugathapalarama Vihara
70	7.637962°	80.507226°	Border of paddy field behind Softlogic building
71	7.638529°	80.507647°	Fence border behind the house of Assessment No. 331/11 of Mr. P. M. Piyasena
72	7.638919°	80.508203°	Behind the Children's home - Melsiripura
73	7.639354°	80.508471°	In front of the house of Assessment No. 404/6, of Mr. A.B. G. Peeris
74	7.640147°	80.509434°	Behind the clock tower - Melsiripura
75	7.639897°	80.509877°	Border of road behind the garment of Assessment No. 62 situated near the fair of Melsiripura
76	7.640631°	80.511089°	Border of Millawana - Rideegama road, Melsiripura
77	7.642921°	80.510770°	Border of Mel Estate
78	7.643941°	80.509975°	Border of Kurunegala - Dambulla road
79	7.644846°	80.509196°	Border of Melsiripura - Madahapola road
80	7.644465°	80.508828°	Behind the Medical Centre of Assessment No. 429/08 Gawaragammana

Serial No.	Latitude	Longitude	Boundary Description
81	7.643693°	80.508799°	Behind the School of Medamulla
82	7.642674°	80.508100°	Behind the Medical Centre
83	7.642492°	80.507903°	Behind the "Sirisagabo" Alms Hall - Melsiripura
84	7.642279°	80.507194°	Behind the house of Assessment No. 351/21 of Mr. H. M. Heeni Ukku Banda
85	7.641987°	80.506595°	Border of Paddy field near the house of Mr. R. M. Thilakarathna
86	7.640799°	80.506384°	Behind the community hall
87	7.63 9369°	80.505440°	Behind the house of Assessment No. 245/04 of Mr. Dayananda
88	7.639248°	80.505359°	Behind the house of Assessment No. 345/3 of Mr. P. S. Sunil
89	7.638260°	80.504861°	Border of paddy field behind "Food city"
90	7.637815°	80.504300°	Behind Dinu Cement works of Assessment No. 233/03, of Mr. S. M. Gunasinghe
91	7.637274°	80.502786°	Behind the house of Assessment No. 197/8, of Mr. U. G. Cyril Kumara
92	7.636135°	80.502216°	Border of Melsiripura Kumbukwewa road
93	7.635823°	80.502155°	Behind the house of Assessment No. 187/5, of Mr. H. Thennakoon
94	7.635262°	80.502019°	Behind the house of Assessment No. 161/03 of Mr. P. A. L. Lorance
95	7.634429°	80.501691°	Vehicle Service Centre - behind the house of Assessment No. 151 of Mr. P. A. G. Jayasooriya
96	7.633987°	80.500391°	Border of land situated vehicle service centre in Karadagolla
97	7.632282°	80.499467°	109/04 Behind the house of Assessment No 109/04, of Mr. D. A. Abewardhana
98	7.632773°	80.497708°	Near the house of Assessment No. 105/14, of M. G. W. Edirisinghe
99	7.63 1640°	80.497153°	Behind the house of Assessment No. 95/52 of Mr. I. K. P. Gunarathna
100	7.631343°	80.496640°	Fence border behind the house of Assessment No. 15/33 of Mrs S. S. Siththi Lafeera (K. M. Podi Menike)
101	7.630804°	80.496611°	In front of the house of Mr. H. M. Sisira Priyantha
102	7.630650°	80.496350°	Near the house of Assessment No. 71/15 of Mrs. Gunawathi
103	7.630647°	80.496235°	Near the house of Assessment No. 71/07 of Mrs. N. R. Jayalakshmee
104	7.630930°	80.495592°	Border of Three way junction near the house of Assessment N. 67/53 of Mr. A. K. T. Amarajeewa

Serial No.	Latitude	Longitude	Boundary Description
105	7.630581°	80.494584°	Near the Coconut Estate
106	7.629111°	80.495158°	In front of the house of Assessment No. 69/11 of Mr. Govinda Swami
107	7.629051°	80.494817°	Behind Sandun timber mill
108	7.627717°	80.494217°	Near the paddy field
109	7.624768°	80.490725°	Behind the house of Assessment No. 28/2, of Mr. S. M. Thilakarathna
110	7.624546°	80.490311°	Border of paddy field near the house of Assessment No. 28/05 of Mrs. K. V. Wimalawathi
111	7.624040°	80.490329°	Behind the land of Assessment No. 36/01, of Mrs. Sumanawathi Kumarihami
112	7.623233°	80.489983°	Behind the house of Assessment No. 60 of Mr. J. Dinapala
113	7.623050°	80.489978°	Behind the trade centre of Assessment No. 72/A, of Mr. Nilanga Gunarathna
114	7.622861°	80.489484°	Behind the two storied house of Assessment No. 76/13 of Mr. Hemapala
115	7.622966°	80.489243°	Behind the house of Assessment No. 76/14 of Mr. J. Ranasigha
116	7.623353°	80.489106°	Behind the house of Assessment No. 76/11 of Mr. D. J. I. Pathirana
117	7.623082°	80.488369°	Behind the house of Assessment No. 88/26, of Mr. J. A. D. Jayakody
118	7.622933°	80.488050°	Behind the house with roofing tiles of Assessment No. 88/21/C of Mr. Nawarathna
119	7.622699°	80.487882°	Behind the house of Assessment No. 88/2B of Mr J. A. Ranasingha
120	7.622486°	80.487956°	Behind the house of Assessment No. 88/19/C of Mr. Nihal Ganegoda.
121	7.621913°	80.487460°	Fence border behind the house of Assessment No. 88/17 of Mr D. O. A. Neel Chandana
122	7.620967°	80.486859°	Behind the house of Assessment No. 88/14/F of Mr. J A. Jayasingha
123	7.619947°	80.486454°	Border of Lenawa Ampanpola road
124	7.619701°	80.486443°	Near the Property of Assessment No. 102/12, of Mrs. Punchi Kumarihamy
125	7.618579°	80.486182°	Behind the house of Assessment No. 116/02 of Mr. D.M. Punchi Banda
126	7.617358°	80.485916°	Behind the house of Assessment No. 150/02 of Mr. Jayathilaka Banda
127	7.616562°	80.485764°	Behind the land of Assessment No. 168 of Mr. J. A. Nishantha Jagath Rathnayaka
128	7.614252°	80.483776°	182/05 Near the house of Assessment No. 182/05 of S. U. R. Wanigasekara
129	7.613501°	80.483220°	Behind the house the Assessment No. 190/05, of Mrs. E. I. Kumarihamy
130	7.612948°	80.483065°	Behind the house of Assessment No. 196/08, of Mr. K. B. Keerthirathna

Serial No.	Latitude	Longitude	Boundary Description
131	7.612756°	80.482826°	Near the house of Assessment No. 196/06 of Mr. J. A. Sutin Singho
132	7.611710°	80.483752°	Behind the house of Assessment No. 206 of Mr H. G. Wimaladasa
133	7.611356°	80.483429°	Behind the house of Assessment No. 208/1 of Mr. P. A. Jayasekara
134	7.609951°	80.482957°	Behind the house of Assessment No. 224/A of Mr. A. M. Senanayaka
135	7.609409°	80.482125°	Near the house of Assessment No. 232/09 of Mr. B. M. Wijewardhana
136	7.609201°	80.481721°	Border of Medagampola - Dalupotha road
137	7.608444°	80.48 1063°	Border of paddy field
138	7.607482°	80.482196°	Behind the house of Assessment No. 250 of Mr. B. W. Jayasekara
139	7.606613°	80.482171°	Border of paddy field
140	7.605837°	80.482151°	Behind the house of Assessment No. 270 of Mr. A. M. Sarath Premachandra
141	7.604826°	80.481128°	Behind the house of Assessment No. 280/03 of Mrs. Chandani Kumari
142	7.604510°	80.481135°	Border of Pahala Katumetiyawa road
143	7.603093°	80.481028°	Border of paddy field
144	7.602005°	80.481284°	Behind the house of Assessment No. 338 of Mr. Perera
145	7.601514°	80.480381°	Border of Assessment Property No. 350/04
146	7.598400°	80.479137°	Behind the timber mill of Assessment No. 404/02 belongs to Mr. T. B. Rathnayaka
147	7.597406°	80.479086°	Border of Gokarella Play ground
148	7.596323°	80.479039°	Border of Gokarella Nindapella road
149	7.594495°	80.478770°	Border of paddy field near the house of Assessment No. 404/08 of Mr. S. W. I. Wimalasena
150	7.593554°	80.478986°	Border of paddy field
151	7.592380°	80.478781°	Border of paddy field near the house of Assessment No. 506/01 of Mrs. R. M. Sunanda Badra Kumari Gokarella 506/01
152	7.590544°	80.478357°	Border of paddy field behind Sampath Plan nursery
153	7.590606°	80.477791°	Border of fence in front of the house of Assessment No. 548/05 of Mrs. Mithila Malani
154	7.591118°	80.477875°	Border of fence in front of the house of Assessment No. 548/07 of Mr. K. P. G. Karunarathna
155	7.590381°	80.476214°	Border of fence behind the Hidside Hotel

Serial No.	Latitude	Longitude	Boundary Description
156	7.589941°	80.476360°	Near the hotel of Assessment No. 558/04, of Mrs. S. S. M. Kumarihamy
157	7.588374°	80.476736°	Behind the Community hall of Assessment No. 562 of Daramitipola Community Hall
158	7.588256°	80.476617°	Border of fence Behind the house No. 564 of Mr. Abewickrama Banda
159	7.587671°	80.476092°	Border of fence Behind the house of Assessment No. 586 of Mrs. A. P. Chandra Aberathna
160	7.587216°	80.475544°	Behind the house of Assessment No. 600 of Mr. I. M. G. Barnad
161	7.586980°	80.475379°	Behind the house of Assessment No. 616,616/01 of Mr. P H. Piyadasa
162	7.586367°	80.474872°	Behind the MOH office, Polgolla of Assessment No. 630
163	7.585682°	80.474604°	Behind the house of Assessment No. 652 of Mrs. G.H. Vijitha Mallika
164	7.585480°	80.474852°	Border of Kurunegala Dambulla road.



PRADESHIYA SABHA - UDUBADDAWA

Imposing Entertainment Tax

IT is hereby notified for general Public that by virtue of powers vested in me under Sub Section (2) of Section 2 of Entertainment Tax Ordinance, Chapter, 267, I Raja Kollure, the Hon. Governor in the North Western Province have granted the approval for the following resolution which has been adopted by Udubaddawa Pradeshiya Sabha, by virtue of powers vested in the Pradeshiya Sabha under Sub Section (1) of Section 2 of said Ordinance.

RESOLUTION

By virtue of powers vested in me under Pradeshiya Sabha Act, No. 15 of 1987 and Sub Section (1) of Section 2 of the Entertainment tax Ordinance, Chapter 267, Pradeshiya Sabha Udubaddawa Proposes that the resolution on imposing a tax equivalent to ten percent (10%) from the total amount received to be imposed and levied for entering into any entertaining activity specified in the Entertainment Tax Ordinance within the areas of authority of Pradeshiya Sabha Udubaddawa should be submitted for the approval of the Hon. Governor in the North Western Province and this adoption of resolution should be executed from the first of the ensuing month immediate after the month in which this notification is published in the *Gazette*.

Raja Kollure,
Hon. Governor in the North Western Province.

11 the October, 2021,
At the Governor's Office, North Western Province.

12-617

PRADESHIYA SABHA - KURUNEGALA

Declaring as Developed Area

BY virtue of powers vested in the Assistant Commissioners of Local Government under Sub Section (1) of Section 134 of Pradeshiya Sabha Act, No. 15 of 1987, I, do hereby declared to public that I have granted the approval of the following resolution which has been adopted under resolution No. 05 by the Pradeshiya Sabha Kurunegala at the General meeting held on 21st of November, 2019 by virtue of powers vested in the Pradeshiya Sabha under the arforesaid subsection.

M. T. N. KARUNASENA,
Assistant Commissioner of Local Government,
Kurunegala District.

At the Office of Assistant Commissioner of Local Government,
Kurunegala,
30th November, 2021.

RESOLUTION

In terms of powers vested in the Kurunegala Pradeshiya Sabha by subsection (1) of Section 134 of the Pradeshiya Sabha Act No. 15 of 1987, the Kurunegala Pradeshiya Sabha proposes that the area located within the Kurunegala Pradeshiya Sabha described in the following map and schedule should be admitted as developed area since Kurunegala Pradeshiya Sabha has performed to extend its services at maximum level and

Kurunegala Pradeshiya Sabha that action should be taken to obtain the approval of the Assistant Commissioner of Local Government of the Kurunegala Administrative District for the resolution passed on such admittance,\

Geological Coordinates of the area proposed to be declared as a developed are in extent of 0.42 Square Kolometers and Perimeter of 4.67 Kilometers situated in Colombo Road 02 within the jurisdiction of Kurunegala Pradeshiya Sabha in Kurunegala District in the North Western Province and the register of names of the relevant owners of the Boudaries

Details of Latitudes and Longitudes Colombo Road

Serial No.	Latitude	Longitude	Boundary Description
01	7.446633°	80.341986°	Malpitiya Junction Batuwewa Road
02	7.446542°	80.342135°	Malpitiya Junction Batuwewa Road
03	7.446375°	80.342366°	Malpitiya Junction Batuwewa Road
04	7.446250°	80.342530°	Malpitiya Junction Batuwewa Road
05	7.446166°	80.342178°	Malpitiya Junction Batuwewa Road
06	7.445984°	80.342672°	Malpitiya Junction
07	7.445882°	80.342852°	Mathawa Road
08	7.445803°	80.342986°	Mathawa Road
09	7.445750°	80.343016°	The boundary of the land where the Gas Shop is located
10	7.445548°	80.342945°	The boundary of the Gas Shop
11	7.445568°	80.342803°	The boundary of the house belonging to Maleena Umma
12	7.445240°	80.342692°	The boundary of the the paint shop belonging to H. M. Kusumalatha
13	7.444917°	80.342635°	The boundary of the Rice Mill belonging to M. B. Niyagoda
14	7.444594°	80.342473°	The boundary of the Rice Mill belonging to M. B. Niyagoda
15	7.444093°	80.342421°	The entrance to the Express Way
16	7.443723°	80.342381°	The boundary of the House belonging to B. R. L Thilakarathna
17	7.443591°	80.342402°	The boundary of the House belonging to B. R. L Thilakarathna
18	7.443402°	80.342368°	The boundary of the House belonging to Fileesia Dayarathna
19	7.443073°	80.342347°	The boundary of the House belonging to Mrs. T. M. Ariyaratna
20	7.442537°	80.342295°	The boundary of the House belonging to Mrs. Nonis Appuhamy

Serial No.	Latitude	Longitude	Boundary Description
21	7.442202°	80.341967°	The boundary of the Land belonging to Mr. P. L. Janadasa
22	7.441953°	80.341693°	The boundary of the Land and house belonging to Mr. E. A. Chandrawathy
23	7.441996°	80.341498°	T The boundary of the Land and house belonging to Mr. E. A. Chandrawathy
24	7.441733°	80.341215°	The boundary of the house belonging to Mr. Athar Dissanayaka
25	7.441599°	80.340905°	The boundary of the house belonging to H. M. C. J. Kaluhedhiwala
26	7.441320°	80.340735°	The boundary of the house belonging to Mr. R. P. Prasad Jeewantha Rathnaweera
27	7.441143°	80.340658°	The land belongs to Toyota Lanka
28	7.440960°	80.340526°	The land belongs to Toyota Lanka
29	7.440661°	80.344429°	The land belongs to Toyota Lanka
30	7.44042°	80.344490°	The boundary of the Land belonging to Mr. Subasinghe
31	7.43998°	80.344608°	The boundary of the Land belonging to Mr. I. A. Jayaseena
32	7.439480°	80.344689°	The boundary of the Land belonging to Mrs. S. Monika Dilani
33	7.438923°		The boundary of the Land belonging to Mrs. S. Monika Dilani
34	7.43806°	80.344815°	The boundary of the house belonging to Mrs. E. A. Ranjith Alwis
35	7.43777°	80.344824°	The boundary of the house belonging to Mrs. E. A. Sirisena
36	7.437393°	80.344880°	Katupitiya Road
37	7.43666°	80.344918°	The boundary of the house belonging to Mr. Fernando
38	7.43626°	80.344982°	The boundary of the house and shops belonging to Mr. W. M. M. J. P. Mudannayaka
39	7.435899°	80.344968°	The boundary of the house and shops belonging to Mr. W. M. M. J. P. Mudannayaka
40	7.435282°	80.345006°	The boundary of the house and shops belonging to Mr. W. M. M. J. P. Mudannayaka
41	7.43473°	80.345061°	The boundary of the Vehicle Spare parts Centre belonging to Mr. H. M. Ranjith
42	7.433926°	80.345142°	The boundary of the Vehicle Spare parts Centre belonging to Mr. H. M. Ranjith
43	7.432543°	80.345171°	The boundary of the Paddy Field belonging to Mr. Weerasekara
44	7.43145°	80.345282°	The boundary of the house belonging to Mr. Kulathilaka Amunugama

Serial No.	Latitude	Longitude	Boundary Description
45	7.43078°	80.345345°	The boundary of the house belonging to Mr. Kulathilaka Amunugama
46	7.43009°	80.345483°	Maguru Oya
47	7.430206°	80.345509°	Maguru Oya
48	7.430434°	80.345517°	Maguru Oya
49	7.430715°	80.345533°	The boundary of the Paddy Field belonging to Rohana Enterprises
50	7.43 1145°	80.345579°	The boundary of the Paddy Field belonging to Rohana Enterprises
51	7.431563°	80.345596°	The boundary of the Paddy Field belonging to Rohana Enterprises
52	7.43217°	80.345503°	The boundary of the Paddy Field belonging to Rohana Enterprises
53	7.4324°	80.345492°	The boundary of the Paddy Field belonging to Rohana Enterprises
54	7.43274°	80.345487°	The boundary of the Paddy Field belonging to Rohana Enterprises
55	7.433019°	80.345575°	The boundary of the Vehicle Spare parts selling Centre belonging to Mr. A. L. D. K. Liyanage
56	7.43336°	80.345547°	The boundary of the Vehicle Spare parts selling Centre belonging to Mr. A. L. D. K. Liyanage
57	7.433568°	80.345577°	The boundary of the Vehicle Spare parts selling Centre belonging to Mr. A. L. D. K. Liyanage
58	7.43366°	80.345520°	Diddheniyawatta Empty Land
59	7.43419°	80.345367°	The boundary of the Challengers Motor Vehicle Service Centre belonging to Mr. H. M. Ranjith
60	7.434360°	80.345404°	The boundary of the Challengers Motor Vehicle Service Centre belonging to Mr. H. M. Ranjith
61	7.43479°	80.345361°	The boundary of the land belonging to Mrs. B. A. Karunawathy
62	7.435190°	80.345354°	The boundary of the land belonging to Mr. Sarath Wijekoon
63	7.435538°	80.345427°	The boundary of the land belonging to G. A. Wijekoon
64	7.435625°	80.345529°	The boundary of the land belonging to G. A. Wijekoon
65	7.435811°	80.345559°	The boundary of the land belonging to Mrs. Kusum Senadheera
66	7.435905°	80.345464°	The boundary of the land belonging to Mrs. Kusum Senadheera
67	7.436373°!	80.345389°	The boundary of the land belonging to Mrs. Kusum Senadheera
68	7.436970°	80.345395°	The boundary of the Jayampathi Lanka Coir Factory

Serial No.	Latitude	Longitude	Boundary Description
69	7.43738°	80.345358°	The boundary of the Jayampathi Lanka Coir Factory
70	7.43774°	80.345338°	The boundary of the Jayampathi Lanka Coir Factory
71	7.437906°	80.345197°	The boundary of the Jayampathi Lanka Coir Factory
72	7.437859°	80.345028°	The boundary of the House belonging to Mr. H. A. L J. Perera
73	7.438338°	80.344913°	The boundary of the House belonging to Mr. H. A. L J. Perera
74	7.438805°	80.344878°	The boundary of the Inn belonging to Mr. D. H. Thilak Thilanka Perera
75	7.439160°	80.344954°	The boundary of the House belonging to Mr. Nishantha Pussadeniya
76	7.439434°	80.345010°	The boundary of the House belonging to Mr. R. J. Suraweera
77	7.440045°	80.345216°	The boundary of the House belonging to Mr. A. R. D. I. Perera\
78	7.440572°	80.345340°	The boundary of the Litro Gas Selling Centre. Rathgalla Road
79	7.440958°	80.345569°	The boundary of the Agrarian Service Centre
80	7.441157°	80.345668°	The boundary of the Workplce belonging to Mrs. Jasintha Perera
81	7.441500°	80.345798°	The boundary of the House belonging to Mr. Niyomal Perera
82	7.441669°	80.345947°	The boundary of the House belonging to Mr. H. N. G. Gunawardena
83	7.442164°	80.346147°	The boundary of the paddy field belonging to Mr.S. D. Nimal Perera
84	7.442797°	80.346228°	The boundary of the paddy field belonging to Mr.S. D. Nimal Perera
85	7.443027°	80.346487°	The boundary of the paddy field belonging to Mr. P. M. Appuhamy
86	7.443379°	80.346805°	The boundary of the paddy field belonging to Mr. P. M. Appuhamy
87	7.443871°	80.347054°	The boundary of the Experss Way
88	7.444460°	80.347114°	The boundary of the reception Hall belonging to Mr. D. X. Laxman Silva
89	7.444866°	80.347240°	The boundary of the paddy field belonging to Mr. Loku Banda
90	7.445281°	80.347022°	The boundary of the paddy field belonging to Mr. Loku Banda
91	7.445714°	80.346973°	The boundary of the Vehicle Spare Parts selling Centre belonging to Mr. A. S. Herath
92	7.446144°	80.346982°	The boundary of the paddy field belonging to Mrs. Indrani Jayasinghe
93	7.446534°	80.346936°	The boundary of the paddy field belonging to Mr. Ranjan Mangala De Seram

