

N.B.— Part III of the Gazette No.2,222 of 01.04.2021 was not published.



# ශ්‍රී ලංකා ප්‍රජාතාන්ත්‍රික සමාජවාදී ජනරජයේ ගැසට් පත්‍රය

## The Gazette of the Democratic Socialist Republic of Sri Lanka

අංක 2,223 - 2021 අප්‍රේල් මස 09 වැනි සිකුරාදා - 2021.04.09  
No. 2,223 - FRIDAY APRIL 09, 2021

(Published by Authority)

### PART IV (A) — PROVINCIAL COUNCILS

(Separate paging is given to each language of every Part in order that it may be filed separately)

	PAGE		PAGE
Proclamations, &c., by the Governors	...	Examinations, Results of Examinations, &c.	457
Appointments, &c., by the Governors	...	Notices calling for Tenders	...
Other Appointments &c.	...	Sale of Articles, &c.	...
Provincial Councils Notifications	410	Sale of Toll and Other Rents	...
By-Laws	...	Miscellaneous Notices	...
Posts - Vacant	...		

- Note.**— (i) Value Added Tax (Amendment) Bill was published as a supplement to the Part II of the *Gazette of the Democratic Socialist Republic of Sri Lanka* of March 12, 2021.
- (ii) Inland Revenue (Amendment) Bill was published as a supplement to the Part II of the *Gazette of the Democratic Socialist Republic of Sri Lanka* of March 12, 2021.
- (ii) Colombo Port City Economic Commission Bill was published as a supplement to the Part II of the *Gazette of the Democratic Socialist Republic of Sri Lanka* of March 19, 2021.

#### IMPORTANT NOTICE REGARDING ACCEPTANCE OF NOTICES FOR PUBLICATION IN THE WEEKLY “GAZETTE”

ATTENTION is drawn to the Notification appearing in the 1st week of every month, regarding the latest dates and times of acceptance of Notices for publication in the weekly *Gazettes*, at the end of every weekly *Gazette* of Democratic Socialist Republic of Sri Lanka.

All Notices to be published in the weekly *Gazettes* shall close at 12.00 noon of each Friday, two weeks before the date of publication. All Government Departments, Corporations, Boards, etc. are hereby advised that Notifications fixing closing dates and times of applications in respect of Post-Vacancies, Examinations, Tender Notices and dates and times of Auction Sales, etc. should be prepared by giving adequate time both from the date of despatch of notices to Govt. Press and from the date of publication, thereby enabling those interested in the contents of such notices to actively and positively participate please note that inquiries and complaints made in respect of corrections pertaining to notification will not be entertained after three months from the date of publication.

All notices to be published in the weekly *Gazettes* should reach Government Press two weeks before the date of publication *i.e.* notices for publication in the weekly *Gazette* of 30th April, 2021 should reach Government Press on or before 12.00 noon on 16th, 2021

**Electronic Transactions Act, No. 19 of 2006 - Section 9**

“Where any Act or enactment provides that any Proclamation, rule, regulation, order, by-law, notification or other matter shall be published in the *Gazette*, then such requirement shall be deemed to have been satisfied if such rule, regulation, order, by-law, notification or other matter is published in an electronic form of the *Gazette*.”

Department of Government Printing,  
Colombo 08,  
01st January, 2021

This Gazette can be downloaded from [www.documents.gov.lk](http://www.documents.gov.lk)

GANGANI LIYANAGE,  
Government Printer.



## Provincial Councils Notifications

### PRADESHIYA SABHA - KURUNEGALA

#### Declaration as a Developed Area

BY virtue of powers vested in the Assistant Commissioners of Local Government under the Sub-section (1) of Section 134 of the Pradeshiya Sabha Act, No. 15 of 1987, I do hereby declared to the public that I have granted the approval for the following resolution which has been adopted under resolution No. 05 by the Pradeshiya Sabha Kurunegala at the general meeting held on 21<sup>st</sup> of November, 2019 by virtue of powers vested in the Pradeshiya Sabha under the aforesaid subsection.

M. T. N. KARUNASENA,  
Assistant Commissioner of Local Government,  
Kurunegala District.

22nd March, 2021,  
At Office of the Assistant Commissioner of Local Government,  
Kurunegala.

#### RESOLUTION

In terms of powers vested in the Kurunegala Pradeshiya Sabha by subsection (1) of section 134 of the Pradeshiya Sabha Act, No. 15 of 1987, the Kurunegala Pradeshiya Sabha proposes that the area located within the Kurunegala Pradeshiya Sabha described in the following map and schedule should be admitted as developed area since Kurunegala Pradeshiya Sabha has performed to extend its services at maximum level,

Kurunegala Pradeshiya Sabha that action should be taken to obtain the approval of the Assistant Commissioner of Local Government of the Kurunegala Administrative District for the resolution passed on such admittance,

Geological Coordinates of the area proposed to be declared as a developed area in extent of 0.67 Square Kilometers and perimeter of 7.48 Kilometers situated in Colombo road 01 within the jurisdiction of Kurunegala Pradeshiya Sabha in Kurunegala District in the North Western Province and the register of names of the relevant owners of the Boundaries.

#### Location Details Latitudes and Longitudes

S/N	Latitudes	Longitudes	Details of Owners within area
1.	7.446779°	80.342095°	Malpitiya Junction Batuwewa Road
2.	7.446777°	80.342056°	Malpitiya Junction Batuwewa Road
3.	80.342056°	80.342134°	Malpitiya Junction Batuwewa Road
4.	7.447234°	80.342190°	Malpitiya Junction Batuwewa Road
5.	7.447211°	80.342178°	Dangahamulugoda Paddy field
6.	7.447439°	80.342318°	Dangahamulugoda Paddy field
7.	7.447631°	80.342446°	Dangahamulugoda Paddy field
8.	7.447970°	80.342659°	Dangahamulugoda Paddy field

S/N	Latitudes	Longitudes	Details of Owners within area
9.	7.448233°	80.342912°	Dangahamulugoda Paddy field
10.	7.448250°	80.342932°	Road accross the highway near the Pioneer Auto Electrical
11.	7.448306°	80.343038°	Katuberiya Paddy field
12.	7.448394°	80.343060°	Katuberiya Paddy field
13.	7.448518°	80.343103°	Katuberiya Paddy field
14.	7.448602°	80.343165°	Katuberiya Paddy field
15.	7.448755°	80.343298°	Katuberiya Paddy field
16.	7.448982°	80.343378°	Katuberiya Paddy field
17.	7.449132°	80.343443°	Katuberiya Paddy field
18.	7.449269°	80.343495°	Katuberiya Paddy field
19.	7.449504°	80.343588°	Pin Paddy field
20.	7.449697°	80.343679°	Pin Paddy field
21.	7.449902°	80.343724°	Pin Paddy field
22.	7.450086°	80.343787°	Pin Paddy field
23.	7.450331°	80.343847°	Pin Paddy field
24.	7.450642°	80.343962°	Pin Paddy field
25.	7.450970°	80.344088°	The road across the expressway in front of the textile centre
26.	7.451255°	80.344134°	Palkada Paddy field
27.	7.451363°	80.344302°	Palkada Paddy field
28.	7.451440°	80.344398°	Palkada Paddy field
29.	7.451740°	80.344429°	Palkada Paddy field
30.	7.451960°	80.344490°	Palkada Paddy field
31.	7.452236°	80.344608°	Palkada Paddy field
32.	7.452377°	80.344689°	Palkada Paddy field
33.	7.452539°	80.344725°	Palkada Paddy field
34.	7.452851°	80.344815°	v.Palkada Paddy field
35.	7.453064°	80.344824°	Private road in the middle of the field in front of the D. C. Mill
36.	7.453211°	80.344880°	To the rear boundry of the land belonging to Mr. W. Roopasinghe
37.	7.453384°	80.344918°	To the rear boundry of the land belonging to Mr. W. Roopasinghe

S/N	Latitudes	Longitudes	Details of Owners within area
38.	7.453667°	80.344982°	To the rear boundry of the land belonging to Mrs. L. A. Ekanayaka
39.	7.453892°	80.344968°	To the rear boundry of the land belonging to Mrs. L. A. Ekanayaka
40.	7.454077°	80.345006°	To the rear boundry of the land belonging to Mr. Helgama
41.	7.454314°	80.345061°	To the rear boundry of the land belonging to Mr. Helgama
42.	7.454716°	80.345142°	To the rear boundry of the land belonging to Mr. Feeliks Bandaranayaka
43.	7.454763°	80.345171°	To the rear boundry of the land belonging to Mr. Feeliks Bandaranayaka
44.	7.455062°	80.345282°	To the rear boundry of the land belonging to Mr. G. K. Chandrasekara
45.	7.455181°	80.345345°	To the rear boundry of the land belonging to Mr. P. G. Chandrapala
46.	7.455743°	80.345483°	To the rear boundry of the land belonging to Mr. P. G. Chandrapala
47.	7.455913°	80.345509°	To the rear boundry of the land belonging to Mr. P. G. Chandrapala
48.	7.456591°	80.345517°	To the rear boundry of the land belonging to Mr. Anoosha Dilrukshi
49.	7.456705°	80.345533°	To the rear boundry of the land belonging to Mr. Anoosha Dilrukshi
50.	7.456866°	80.345579°	To the rear boundry of the land belonging to Mr. T. Chamal Rahul de Silva
51.	7.457238°	80.345596°	To the rear boundry of the land belonging to Mr. T. Chamal Rahul de Silva
52.	7.457436°	80.345503°	To the rear boundry of the land belonging to Mrs. G. G. Shriyalatha Gamage
53.	7.457723°	80.345492°	To the rear boundry of the land belonging to Mrs. G. G. Shriyalatha Gamage
54.	7.457750°	80.345487°	Private Road near Isuru Auto Parts
55.	7.458047°	80.345575°	To the rear boundry of the land belonging to Mr. Suraweera Amaraweera
56.	7.458114°	80.345547°	To the rear boundry of the land belonging to Mr. Suraweera Amaraweera
57.	7.458242°	80.345577°	To the rear boundry of the land belonging to Mrs. N. A. A. S. Sujeewa
58.	7.458450°	80.345520°	To the rear boundry of the land belonging to Mrs. N. A. A. S. Sujeewa
59.	7.458703°	80.345367°	Nagolla Raja Maha Wihara Road

S/N	Latitudes	Longitudes	Details of Owners within area
60.	7.458854°	80.345404°	To the rear boundry of the land belonging to Mr. H. M. U. B. Herath
61.	7.459118°	80.345361°	To the rear boundry of the land belonging to Mr. Sidath Nalindha Pulugalla
62.	7.459125°	80.345354°	To the rear boundry of the land belonging to Mr. Sidath Nalindha Pulugalla
63.	7.459461°	80.345427°	To the rear boundry of the field belongs to Wandhuragala Temple
64.	7.459826°	80.345529°	To the rear boundry of the field belongs to Wandhuragala Temple
65.	7.460175°	80.345559°	To the rear boundry of the field belongs to Wandhuragala Temple
66.	7.460459°	80.345464°	To the rear boundry of the field belongs to Wandhuragala Temple
67.	7.460630°	80.345389°	To the rear boundry of the field belongs to Wandhuragala Temple
68.	7.460782°	80.345395°	To the rear boundry of the field belongs to Wandhuragala Temple
69.	7.461148°	80.345358°	To the rear boundry of the field belongs to Wandhuragala Temple
70.	7.461457°	80.345338°	To the rear boundry of the field belongs to Wandhuragala Temple
71.	7.461732°	80.345197°	To the rear boundry of the field belongs to Wandhuragala Temple
72.	7.461956°	80.345028°	To the rear boundry of the field belongs to Wandhuragala Temple
73.	7.462250°	80.344913°	To the rear boundry of the field belongs to Wandhuragala Temple
74.	7.462629°	80.344878°	To the rear boundry of the field belongs to Wandhuragala Temple
75.	7.463063°	80.344954°	To the rear boundry of the field belongs to Wandhuragala Temple
76.	7.463357°	80.345010°	To the rear boundry of the field belongs to Wandhuragala Temple
77.	7.463493°	80.345216°	To the rear boundry of the field belongs to Wandhuragala Temple
78.	7.463870°	80.345340°	To the rear boundry of the field belongs to Wandhuragala Temple
79.	7.464118°	80.345569°	To the rear boundry of the field belongs to Wandhuragala Temple
80.	7.464261°	80.345668°	To the rear boundry of the field belongs to Wandhuragala Temple
81.	7.464421°	80.345798°	To the rear boundry of the field belongs to Wandhuragala Temple
82.	7.464524°	80.345947°	Wandhuragala Temple Road

S/N	Latitudes	Longitudes	Details of Owners within area
83.	7.464800°	80.346147°	To the rear boundry of the field belongs to Mr. L. B. H. Wijewardana
84.	7.464921°	80.346228°	To the rear boundry of the field belongs to Mr. L. B. H. Wijewardana
85.	7.465115°	80.346487°	To the rear boundry of the field belongs to Mr. L. B. H. Wijewardana
86.	7.465605°	80.346805°	To the rear boundry of the field belongs to Mr. L. B. H. Wijewardana
87.	7.465908°	80.347054°	To the rear boundry of the field belongs to Mr. L. B. H. Wijewardana
88.	7.466093°	80.347114°	To the rear boundry of the field belongs to Mr. L. B. H. Wijewardana
89.	7.466315°	80.347240°	To the rear boundry of the land belonging to Mrs. V. Wanduragala
90.	7.466734°	80.347022°	To the rear boundry of the land belonging to Mrs. V. Wanduragala
91.	7.466736°	80.346973°	To the rear boundry of the land belonging to Mrs. V. Wanduragala
92.	7.466800°	80.346982°	To the rear boundry of the land belonging to Mrs. V. Wanduragala
93.	7.467011°	80.346936°	To the rear boundry of the land belonging to Mrs. V. Wanduragala
94.	7.467043°	80.346931°	To the rear boundry of the land belonging to Mr. S. M. A. G Perera
95.	7.467019°	80.346965°	To the rear boundry of the land belonging to Mr. S. M. A. G Perera
96.	7.467042°	80.347097°	To the rear boundry of the land belonging to Mr. S. M. A. G Perera
97.	7.467075°	80.347128°	To the rear boundry of the land belonging to Mr. S. M. A. G Perera
98.	7.467115°	80.347177°	To the rear boundry of the land belonging to Mr. S. M. A. G Perera
99.	7.467239°	80.347201°	To the rear boundry of the land belonging to Mr. K. M. Priyantha
100.	7.467348°	80.347198°	To the rear boundry of the land belonging to Mr. B. Kumarasinghe
101.	7.467725°	80.347074°	To the rear boundry of the land belonging to Mr. G. B. Thilak WijeBandara
102.	7.467706°	80.347129°	To the rear boundry of the land belonging to Mr. W. M. Wijepala
103.	7.467915°	80.347099°	To the rear boundry of the land belonging to Mr. W. M. Wijepala
104.	7.467959°	80.347171°	To the rear boundry of the land belonging to Mr. W. M. Wijepala
105.	7.468019°	80.347188°	To the rear boundry of the land belonging to Mr. W. M. Wijepala

S/N	Latitudes	Longitudes	Details of Owners within area
106.	7.468196°	80.347408°	To the rear boundry of the land belonging to Mrs. R. D. Menike
107.	7.468267°	80.347452°	To the rear boundry of the land belonging to Mrs. R. D. Menike
108.	7.468285°	80.347223°	To the rear boundry of the land belonging to Mrs. R. D. Menike
109.	7.468380°	80.347372°	To the rear boundry of the land belonging to Mrs. A. M. S. Adikari
110.	7.468494°	80.347289°	To the rear boundry of the land belonging to Mrs. A. M. S. Adikari
111.	7.468946°	80.347294°	To the rear boundry of the land belonging to Mrs. A. M. S. Adikari
112.	7.469169°	80.347337°	To the rear boundry of the land belonging to Mrs. R. D. Menike
113.	7.469329°	80.347299°	To the rear boundry of the land belonging to Mr. G. K. M. Ariyasena
114.	7.469495°	80.347191°	To the rear boundry of the land belonging to Mr. G. K. M. Ariyasena
115.	7.469575°	80.347158°	To the rear boundry of the land belonging to Mr. G. K. M. Ariyasena
116.	7.469681°	80.347327°	To the rear boundry of the land belonging to Mr. G. K. M. Ariyasena
117.	7.469815°	80.347397°	Medagama Road
118.	7.470084°	80.347856°	To the rear boundry of the land belonging to Mr. K. R. S. Wijesinghe
119.	7.470435°	80.348325°	To the rear boundry of the land belonging to Mr. Aruna Shantha
120.	7.470634°	80.348523°	To the rear boundry of the land belonging to Mr. Aruna Shantha
121.	7.470639°	80.348525°	To the rear boundry of the land belonging to Mr. C. B. Gunawardana
122.	7.470860°	80.348565°	To the rear boundry of the land belonging to Mr. C. B. Gunawardana
123.	7.471037°	80.348557°	To the rear boundry of the land belonging to Mr. A. R. G. Gunawardana
124.	7.471296°	80.348538°	To the rear boundry of the land belonging to Mr. Aruna Gardhi Punchi Hewa
125.	7.471581°	80.348560°	To the rear boundry of the land belonging to Mr. Aruna Gardhi Punchi Hewa
126.	7.471578°	80.348577°	To the rear boundry of the land belonging to Mr. Wasantha Gunawardana
127.	7.471571°	80.348570°	To the rear boundry of the land belonging to Mr. H. Y. Gunawardana

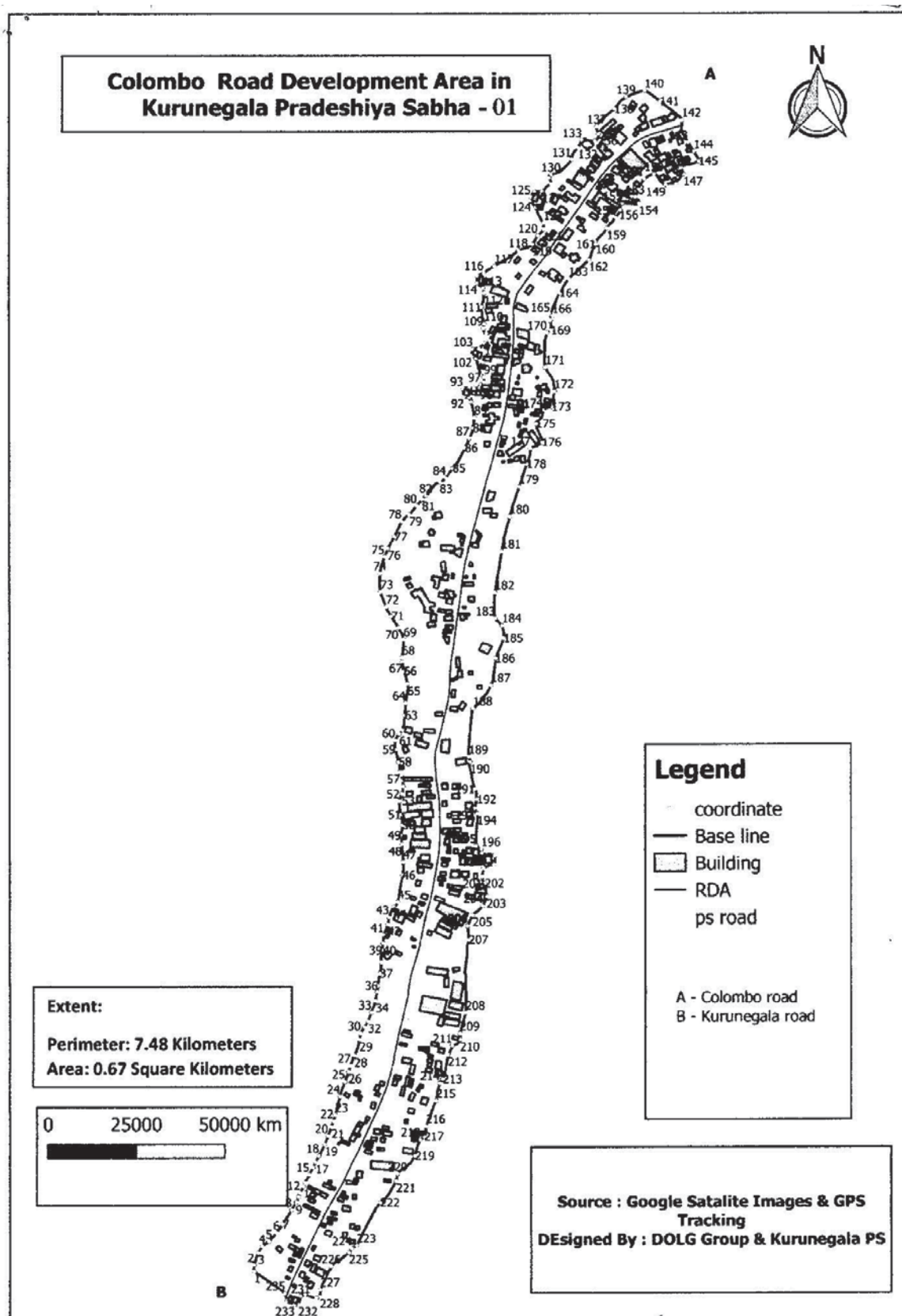
S/N	Latitudes	Longitudes	Details of Owners within area
128.	7.471721°	80.348732°	To the rear boundry of the land belonging to Mr. H. Y. Gunawardana
129.	7.471878°	80.348787°	To the rear boundry of the land belonging to Mr. H. Y. Gunawardana
130.	7.471953°	80.348783°	To the rearboundry of the land belonging to Mr. S. Amarasinghe
131.	7.472368°	80.349410°	To the rear boundry of the land belonging to Mr. K. A. P. Pathirathna
132.	7.472585°	80.349497°	To the rear boundry of the land belonging to Mr. K. A. P. Pathirathna
133.	7.472717°	80.349559°	To the rear boundry of the land belonging to Mr. K. S.Prematilaka Pathirathna
134.	7.472741°	80.349626°	To the rear boundry of the Sand belonging to Mr. K. S.Prematilaka Pathirathna
135.	7.472745°	80.349764°	To the rear boundry of the land belonging to Mr. K. D. Pathirathna
136.	7.472832°	80.349822°	To the rear boundry of the land belonging to Mr. K. A. Jayasiri Pathirathna
137.	7.473045°	80.349930°	To the rear boundry of the land belonging to Mr. K. A. Jayasiri Pathirathna
138.	7.473424°	80.350204°	To the rear boundry of the land belonging to Mr. K. A. Jayasiri Pathirathna
139.	7.473804°	80.350488°	To the rear boundry of the land belonging to Mr. K. A. Jayasiri Pathirathna
140.	7.473982°	80.350818°	Road from Wehera junction to Dayas wangu
141.	7.473718°	80.351305°	To the rear boundry of the land belonging to Mr. K. A. Jayasiri Pathirathna
142.	7.473330°	80.351836°	Wehera Junction
143.	7.472606°	80.351958°	To the rear boundry of the land belonging to Mr. Milindha Perera
144.	7.472533°	80.352062°	To the rear boundry of the land belonging to Mr. W. A.D.Wickramasinghe
145.	7.472322°	80.352093°	Pol Mandala Road
146.	7.472213°	80.351975°	To the rear boundry of the land belonging to Mr. V.Benjamin
147.	7.471962°	80.351890°	To the rear boundry of the land belonging to Mr. V. Benjamin
148.	7.471889°	80.351840°	To the rear boundry of the land belonging to Mr. V. Benjamin
149.	7.471864°	80.351636°	To the rear boundry of the land belonging to Mrs. Pehani William

S/N	Latitudes	Longitudes	Details of Owners within area
150.	7.472008°	80.351256°	To the rear boundry of the land belonging to Mrs. G. M
151.	7.471910°	80.351012°	To the rear boundry of the land belonging to Mr. M. H. M. Musadeen
152.	7.471774°	80.350962°	To the rear boundry of the land belonging to Mrs. Aira Ranasinghe
153.	7.471499°	80.350908°	To the rear boundry of the land belonging to Mr. N. K. Fernando
154.	7.471354°	80.350861°	To the rear boundry of the land belonging to Mr. W. A. Jagath Darshana
155.	7.471354°	80.350612°	To the rear boundry of the land belonging to Mrs. D. H. Megi Nona
156.	7.471274°	80.350511°	To the rear boundry of the land belonging to Mr. Malindha Perera
157.	7.471139°	80.350509°	To the rear boundry of the land belonging to Mr. D. M. P. Perera
158.	7.471006°	80.350390°	To the rear boundry of the land belonging to Mrs. R. B. M. Premawathy
159.	7.470800°	80.350191°	To the rear boundry of the land belonging to Mr. S. P. L. K. Ganegedara
160.	7.470515°	80.349988°	To the rear boundry of the land belonging to Mr. D. M. Karunarathna
161.	7.470430°	80.349989°	To the rear boundry of the land belonging to Mr. D. M. B. Madapala
162.	7.470088°	80.349721°	To the rear boundry of the land belonging to Mr. T. R. N. W. Suraweera
163.	7.469624°	80.349268°	To the rear boundry of the land belonging to Mr. Siriwardana
164.	7.469261°	80.349101°	To the rear boundry of the land belonging to Mr. Siriwardana
165.	7.468817°	80.348822°	To the rear boundry of the land belonging to Mr. Gamini Kumarathunga
166.	7.468832°	80.348821°	To the rear boundry of the land belonging to Mr. J. A. C. Maduka Perera
f67.	7.468669°	80.348872°	To the rear boundry of the land belonging to Mr. J. A. C. Maduka Perera
168.	7.468661°	80.348860°	To the rear boundry of the land belonging to Mr. J. A. C. Maduka Perera
169.	7.468426°	80.348952°	To the rear boundry of the land belonging to Mr. J. A. C. Maduka Perera
170.	7.468355°	80.348829°	To the rear boundry of the land belonging to Mr. P. J. S. Samarawikrama

S/N	Latitudes	Longitudes	Details of Owners within area
171.	7.467555°	80.348846°	To the rear boundry of the land belonging to Mr. P. J. S. Samarawikrama
172.	7.467173°	80.348956°	To the rear boundry of the land belonging to Mr. Kusumalatha Gunarathna
173.	7.466703°	80.348906°	To the rear boundry of the land belonging to Mr. Kusumalatha Gunarathna
174.	7.466644°	80.348864°	Suhadha Mawatha
175.	7.466220°	80.348620°	To the rear boundry of the land belonging to United Motors
176.	7.465778°	80.348747°	To the rear boundry of the land belonging to United Motors
177.	7.465632°	80.348487°	To the rear boundry of the land belonging to United Motors
178.	7.465282°	80.348354°	To the rear boundry of the land belonging to Mr. Kulasiri Perera
179.	7.464860°	80.348179°	Samagi Mawatha
180.	7.464076°	80.348189°	To the rear boundry of the Waduragala field
181.	7.463538°	80.348028°	To the rear boundry of the Waduragala field
182.	7.462441°	80.347703°	To the rear boundry of the Waduragala field
183.	7.461942°	80.347769°	To the rear boundry of the paddy field belonging to Mr. W. D. Thalgodapitiya
184.	7.461725°	80.347706°	To the rear boundry of the paddy field belonging to Mr. W. D. Thalgodapitiya
185.	7.461468°	80.347856°	To the rear boundry of the paddy field belonging to Mr. W. D. Thalgodapitiya
186.	7.461111°	80.347955°	To the rear boundry of the paddy field belonging to Mr. W. D. Thalgodapitiya
187.	7.460439°	80.347939°	To the rear boundry of the land belonging to Mr. Nalin Theekshana Senarathna
188.	7.459861°	80.347603°	To the rear boundry of the land belonging to Mr. Nalin Theekshana Senarathna
189.	7.458647°	80.347413°	To the rear boundry of the land belonging to Mr. Nalin Theekshana Senarathna
190.	7.458572°	80.347242°	To the rear boundry of the land belonging to Mrs. Leelawathy
191.	7.457960°	80.347401°	To the rear boundry of the land belonging to Mrs. Leelawathy
192.	7.457715°	80.347404°	To the rear boundry of the land belonging to Mrs. Leelawathy
193.	7.457570°	80.347327°	To the rear boundry of the land belonging to Mr. W. Ostin Silva
194.	7.457326°	80.347386°	To the rear boundry of the land belonging to Mr. W. M. Some Banda

S/N	Latitudes	Longitudes	Details of Owners within area
195.	7.456657°	80.347389°	Elwatta 2nd lane
196.	7.456601°	80.347335°	To the rear boundry of the land belonging to Mr. R. G. M. Punchi Banda
197.	7.456420°	80.347420°	To the rear boundry of the land belonging to Mr. P. Hewawissa
198.	7.456374°	80.347481°	To the rear boundry of the land belonging to Mr. B. M. Yatabedige
199.	7.456146°	80.347513°	To the rear boundry of the land belonging to Mr. D. M. Ariyadasa
200.	7.456025°	80.347393°	Elwatta 1st lane
201.	7.455757°	80.347363°	To the rear boundry of the land belonging to Mr. B. S. K. Wijekoon
202.	7.455684°	80.347400°	To the rear boundry of the land belonging to Mr. Ekanayaka
203.	7.455427°	80.347420°	To the rear boundry of the land belonging to Mr. Nalin Abesekara
204.	7.455190°	80.347353°	To the rear boundry of the land belonging to Mr. Asanka
205.	7.454991°	80.347099°	To the rear boundry of the land belonging to Global Unikon Institute
206.	7.454656°	80.347062°	To the rear boundry of the land belonging to Global Unikon Institute
207.	7.454339°	80.347070°	To the rear boundry of the land belonging to Mr. Panditharatna
208.	7.452616°	80.346957°	To the rear boundry of the land belonging to Mr. Panditharatna
209.	7.452098°	80.346765°	Isuru Mawatha
210.	7.452058°	80.346764°	To the rear boundry of the land belonging to Mr. L. A. S. Samaranayaka
211.	7.451994°	80.346594°	To the rear boundry of the land belonging to Mr. L. A. S. Samaranayaka
212.	7.451844°	80.346606°	To the rear boundry of the land belonging to Mr. M. M. Jayantha
213.	7.451228°	80.346562°	Bogamuwa Watta
214.	7.451183°	80.346463°	To the rear boundry of the land belonging to the textile centre
215.	7.450706°	80.346323°	To the rear boundry of the land belonging to Mr. Somawangsha
216.	7.450189°	80.346083°	To the rear boundry of the land belonging to Mrs. H. M. Samanthi Kumari Herath
217.	7.449889°	80.346086°	To the rear boundry of the land belonging to Mrs. U. D. Roopawathy Hamine
218.	7.449829°	80.345860°	To the rear boundry of the land belonging to Mrs. U. D. Roopawathy Hamine

S/N	Latitudes	Longitudes	Details of Owners within area
219.	7.449458°	80.345793°	To the rear boundry of the land belonging to Mrs. U. D. Roopawathy Hamine
220.	7.449007°	80.345434°	To the rear boundry of the land belonging to Mr. Ananda Auto Plaza
221.	7.448881°	80.345385°	To the rear boundry of the land belonging to Mr. L. L. Perera
222.	7.448323°	80.345035°	To the rear boundry of the land belonging to Mr. H. M. N. Perera
223.	7.447415°	80.344579°	To the rear boundry of the land belonging to Mr. L. Aladeniya
224.	7.447334°	80.344358°	To the rear boundry of the land belonging to Mr. D. B. Aladeniya
225.	7.447196°	80.344252°	To the rear boundry of the land belonging to Mr. T. B. Aladeniya
226.	7.446891°	80.343911°	To the rear boundry of the land belonging to Mr. R. M. Fernando
227.	7.446420°	80.343772°	To the rear boundry of the land belonging to Mr. A. A. Jothipala
228.	7.446224°	80.343712°	To the rear boundry of the land belonging to Mr. W. M. Amaradasa
229.	7.446290°	80.343400°	To the rear boundry of the land belonging to Mr. H. A. Piyasena
230.	7.446254°	80.343337°	To the rear boundry of the land belonging to Mr. L. D. Jayasinghe
231.	7.446246°	80.343159°	To the rear boundry of the land belonging to Mr. L. D. Jayasinghe
232.	7.445989°	80.343103°	To the rear boundry of the land belonging to Mr. L. D. Jayasinghe
233.	7.445990°	80.343044°	To the rear boundry of the land belonging to Mr. L. D. Jayasinghe
234.	7.446040°	80.342944°	To the rear boundry of the land belonging to Mr. L. D. Jayasinghe
235.	7.446214°	80.342846°	Malpitiya Junction



## PRADESHIYA SABHA - KURUNEGALA

### Declaration as a Developed Area

BY virtue of powers vested in the Assistant Commissioners of Local Government under the Sub-section (1) of Section 134 of the Pradeshiya Sabha Act No. 15 of 1987, I do hereby declared to the public that I have granted the approval for the following resolution which has been adopted under resolution No. 05 by the Pradeshiya Sabha Kurunegala at the general meeting held on 21<sup>st</sup> of November, 2019 by virtue of powers vested in the Pradeshiya Sabha under the aforesaid subsection.

M. T. N. KARUNASENA,  
Assistant Commissioner of Local Government,  
Kurunegala District.

22nd March, 2021,  
At Office of the Assistant Commissioner of Local Government,  
Kurunegala.

### RESOLUTION

In terms of powers vested in the Kurunegala Pradeshiya Sabha by Subsection (1) of Section 134 of the Pradeshiya Sabha Act No. 15 of 1987, the Kurunegala Pradeshiya Sabha proposes that the area located within the Kurunegala Pradeshiya Sabha described in the following map and schedule should be admitted as developed area since Kurunegala Pradeshiya Sabha has performed to extend its services at maximum level,

Kurunegala Pradeshiya Sabha that action should be taken to obtain the approval of the Assistant Commissioner of Local Government of the Kurunegala Administrative District for the resolution passed on such admittance,

Geological Coordinates of the area proposed to be declared as a developed area in extent of 0.42 Square Kilometers and perimeter of 4.59 Kilometers situated in Dambulla road within the jurisdiction of Kurunegala Pradeshiya Sabha in Kurunegala District in the North Western Province and the register of names of the relevant owners of the Boundaries.

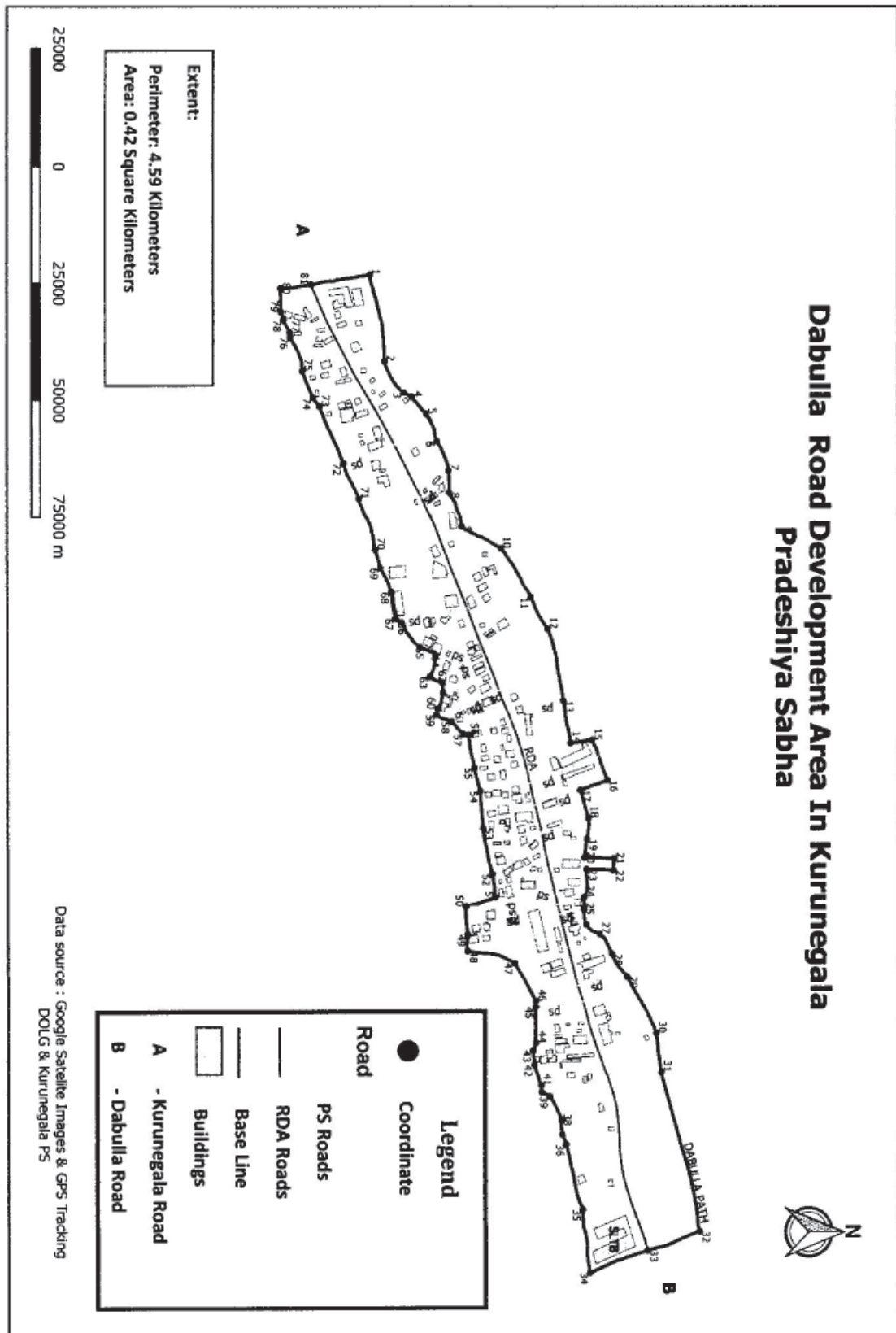
### Location Details Latitudes and Longitudes - Dambulla Road

S/N	Latitudes	Longitudes	Details of Owners within area
1.	7.496496°	80.379109°	To the rear boundry of the land belonging to Mr. S. S. Sampath Rosa
2.	7.496584°	80.380317°	To the rear boundry of the Paddy Field belonging to Mr. R. A. W. Shantha
3.	7.497035°	80.381184°	To the rear boundry of the land belonging to Mr. R. A. W. Shantha
4.	7.497192°	80.381293°	To the rear boundry of the land belonging to Mr. Jayatilaka
5.	7.497506°	80.381568°	To the rear boundry of the land belonging to Mr. Jayatilaka
6.	7.497671°	80.382013°	To the rear boundry of the land belonging to Mr. D. P. Sooriya
7.	7.497895°	80.382546°	Gettuwana canal
8.	7.497913°	80.382904°	To the rear boundry of the Saruketha hotel belonging to Mr. Ashoka Jayawangsha
9.	7.498152°	80.383555°	To the rear boundry of the Vehicle Service Centre belonging to Mr. Samara Disanayaka

S/N	Latitudes	Longitudes	Details of Owners within area
10.	7.498795°	80.383900°	To the rear boundry of the land belonging to Mr. N. C. K. K. Chandrasoma
11.	7.499402°	80.384765°	To the rear boundry of the and belonging to Mr. S. Rajarathna
12.	7.499710°	80.385312°	To the rear boundry of the Coconut land belonging to Mr. T.S. Jayalath
13.	7.499993°	80.386568°	To the rear boundry of the Coconut land belonging to Mr. T.S. Jayalath
14.	7.500118°	80.387315°	To the rear boundry of the Coconut land belonging to Mr. T.S. Jayalath
15.	7.500510°	80.387259°	To the rear boundry of the land belonging to Demo Vehicle Yard
16.	7.500789°	80.387972°	To the rear boundry of the Srappu Waththa auction land
17.	7.500315°	80.388136°	To the rear boundry of the Srappu Waththa auction land
18.	7.500449°	80.388646°	To the rear boundry of the Srappu Waththa auction land
19.	7.500427°	80.389037°	To the rear boundry of the land belonging to Senoki International Vehicle Sale Centre
20.	7.500373°	80.389324°	To the rear boundry of the land belonging to Mr. Wimarsha Transport Yard
21.	7.500906°	80.389347°	To the rear boundry of the land belonging to Mr. Wimarsha Transport Yard
22.	7.500902°	80.389517°	To the rear boundry of the land belonging to Mr. Wimarsha Transport Yard
23.	7.500424°	80.389491°	To the rear boundry of the land belonging to Mr. P. M. M. N. D. Thilakarathe
24.	7.500371°	80.390028°	To the rear boundry of the land belonging to Mr. Lakshman Jayawardana
25.	7.500375°	80.390224°	To the rear boundry of the land belonging to Mrs. R. Padmini Kanthilatha
26.	7.500389°	80.390442°	To the rear boundry of the land belonging to Mr. Sanjaya Peiris
27.	7.500645°	80.390650°	To the rear boundry of the land belonging to Mr. L. A. Asitha Silva
28.	7.500891°	80.391012°	To the rear boundry of the land belonging to Mr. L. A. Asitha Silva
29.	7.501172°	80.391401°	To the rear boundry of the land belonging to Mr. L. A. Asitha Silva
30.	7.501685°	80.392353°	To the rear boundry of the land belonging to Forest Conservation Official Home
31.	7.501762°	80.393039°	To the rear boundry of the land belonging to Mr. Badagamuwa Forest
32.	7.502472°	80.395898°	To the rear boundry of the land belonging to Mr. Badagamuwa Forest
33.	7.501551°	80.396191°	Badagamuwa Forest
34.	7.500483°	80.396584°	To the rear boundry of the land belonging to Kurunegala North Depo

S/N	Latitudes	Longitudes	Details of Owners within area
35.	7.500348°	80.395510°	To the rear boundry of the land belonging to North Western Province Head Office Kurunegala Depo
36.	7.500066°	80.394343°	To the rear boundry of the land belonging to Badagamuwa Tourist Centre
37.	7.499967°	80.394170°	To the rear boundry of the land belonging to Badagamuwa Tourist Centre
38.	7.499925°	80.393834°	To the rear boundry of the land belonging to Badagamuwa Tourist Centre
39.	7.499731°	80.393476°	To the rear boundry of the land belonging to Workshop of the Ministry of Housing
40.	7.499590°	80.393426°	To the rear boundry of the land belonging to Sambodhi temple
41.	7.499582°	80.393325°	To the rear boundry of the land belonging to Sambodhi temple
42.	7.499464°	80.392951°	To the rear boundry of the land belonging to Sambodhi temple
43.	7.499428°	80.392710°	To the rear boundry of the land belonging to Sambodhi temple
44.	7.499484°	80.392564°	To the rear boundry of the coconut land belonging to Mr. Kadigamuwa
45.	7.499486°	80.391926°	To the rear boundry of the coconut land belonging to Mr. Kadigamuwa
46.	7.499482°	80.391840°	To the rear boundry of the coconut land belonging to Mr. Kadigamuwa
47.	7.499101°	80.391179°	To the rear boundry of the coconut land belonging to Mr. Kadigamuwa
48.	7.498240°	80.390949°	To the rear boundry of the coconut land belonging to Mr. Kadigamuwa
49.	7.498233°	80.390665°	To the rear boundry of the land belonging to Holcim Cement Store
50.	7.498191°	80.390187°	To the right border of Alakoladeniya Road
51.	7.498749°	80.390018°	To the rear boundry of the land belonging to Mrs. Rasika Karunanayaka
52.	7.498694°	80.389624°	To the rear boundry of the land belonging to Mrs. Shirani Malkanthi
53.	7.498524°	80.388844°	To the rear boundry of the land belonging to Mrs. R. P. D. J. Malani
54.	7.498454°	80.388169°	To the rear boundry of the land belonging to Mr. U. B. Herath
55.	7.498370°	80.387749°	To the rear boundry of the land belonging to Mr. U. B. Herath
56.	7.498259°	80.387198°	To the rear boundry of the land belonging to Mr. R. M. D. R. Senarathna
57.	7.498197°	80.387190°	To the rear boundry of the land belonging to Mr. R. M. D. R. Senarathna
58.	7.497912°	80.386921°	To the rear boundry of the land belonging to Mrs. Kumari Thennakoon
59.	7.497668°	80.386821°	To the rear boundry of the land belonging to Mr. W. M. Thissa Wimal
60.	7.497674°	80.386734°	To the rear boundry of the land belonging to Mr. Gamini Karunanayaka
61.	7.497792°	80.386441°	To the rear boundry of the land belonging to Mr. Palitha Atipola

S/N	Latitudes	Longitudes	Details of Owners within area
62.	7.497775°	80.386265°	To the rear boundry of the land belonging to Mr. H. L. Ariyapala
63.	7.497565°	80.386168°	To the rear boundry of the land belonging to Mr. H. L Ariyapala
64.	7.497670°	80.385793°	To the rear boundry of the land belonging to Mr. Sunil
65.	7.497391°	80.385634°	To the rear boundry of the land belonging to Mr. Buwaneka Herath
66.	7.497045°	80.385211°	To the rear boundry of the land belonging to Mr. D. M. W. K. Dissanayaka
67.	7.496947°	80.385150°	Gettuwana canal
68.	7.496842°	80.384681°	To the rear boundry of the land belonging to Unique International School
69.	7.496654°	80.384263°	To the rear boundry of the land belonging to Unique International School
70.	7.496556°	80.383964°	Border of paddy field
71.	7.496256°	80.383054°	Border of paddy field
72.	7.495993°	80.382433°	To the rear boundry of the land belonging to Mr. J. Enasli Perera
73.	7.495543°	80.381436°	To the rear boundry of the land belonging to Jayampathi Lanka
74.	7.495434°	80.381294°	To the rear boundry of the land belonging to Mr. Champika Priya Chandana
75.	7.495227°	80.380825°	To the rear boundry of the land belonging to Mr. Sneru Jayasinghe
76.	7.495012°	80.380271°	To the rear boundry of the land belonging to Mr. Pushpaka
77.	7.494992°	80.380188°	To the rear boundry of the land belonging to Mrs. B. A. D. S. T. Chandra Kanthi
78.	7.494876°	80.379941°	To the rear boundry of the land belonging to Mrs. B. A. D. S. T. Chandra Kanthi
79.	7.494821°	80.379808°	To the rear boundry of the land belonging to Mrs. U. P. Hema Pathirana
80.	7.494802°	80.379396°	To the rear boundry of the land belonging to C. P. R. Guard Room
81.	7.495370'	80.379305'	To the right border of Dambulla Road



## PRADESHIYA SABHA - NATHTHANDIYA

### Declaration as a Developed Area

BY virtue of powers vested in the Assistant Commissioners of Local Government under the Sub-section (1) of Section 134 of the Pradeshiya Sabha Act, No. 15 of 1987, I, H. M. W. P. Herath, Assistant Commissioner of Local Government in the Administrative District of Puttalam, do hereby notify for Public information that I have granted approval for the following resolution which has been adopted under resolution No. 05-1, by the Pradeshiya Sabha, Naththandiya at the General Council held on 12.11.2020 by virtue of powers vested in the Pradeshiya Sabha under the aforesaid Sub Section of the aforesaid Act.

H. M. W. P. HERATH,  
Assistant Commissioner of Local Government (Puttalam).

At Office of the Assistant Commissioner of Local Government,  
Puttalam.  
19th March, 2021.

### RESOLUTION

Pradeshiya Sabha Naththandiya has taken measures to expand services at the maximum level in the area situated within the area of authority of Pradeshiya Sabha Naththandiya which is depicted and specified in the following map and schedule, by virtue of powers vested in the Pradeshiya Sabha Naththandiya under Section 134(1) of Pradeshiya Sabha Act, No. 15 of 1987, and therefore Pradeshiya Sabha Naththandiya proposes that the said area should be declared as a developed area,

and action should be taken to get the approval of the Assistant Commissioner of Local Government in Puttalam District for the said adoption of resolution.

List of names of the owners of geographical coordinators and boundaries of the proposed area to be declared as a developed area in extent of Square Kilometers 3.19 and perimeter of 20.7 Kilo Meters situated at the Left side area of Negombo Road in the Sub Office area of Yatakanpaththuwa within the area of authority of Pradeshiya Sabha Naththandiya in Puttalam District of the North Western Province.

### Schedule Negombo Road Left Development Area

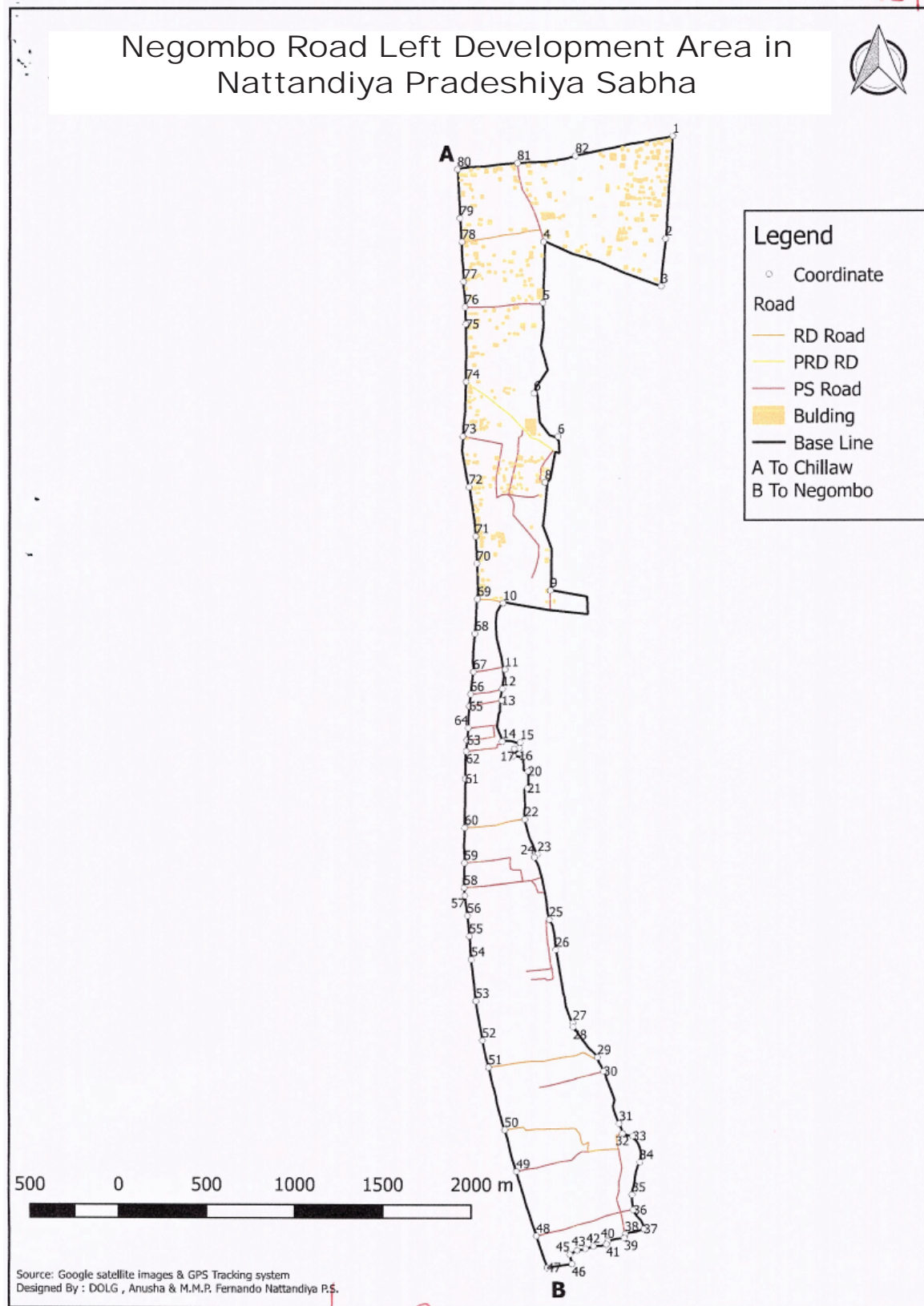
#### Description of Latitude and Longitude Location

S/N	latitude	longitude	Name	Address
1.	7.414728°	79.841953°	Layanal Appuhami	Kaduru tree Junction, Naththandiya Road, Maravila
2.	7.409438°	79.841606°	Christoper Fernando	Weerahena west, Maravila.
3.	7.406960°	79.841393°	M.R.P. Fernando	“Roshery”, Weerahena west, Maravila.
4.	7.409227°	79.835352°	Kashmier Siripala Perera Gurusinge	Weerahena west, Weedi road, Maravila.
5.	7.406115°	79.835318°	A. Lal Atukorala	Aberathna State, Godawela, Maravila
6.	7.401414°	79.834915°	S.M.A. Bandara	Aberathna State, Godawela, Maravila
7.	7.399202°	79.836125°	Deepika Ann Dasanayaka	Aberathna State, Godawela, Maravila
8.	7.396846°	79.835542°	M. Kolesitina Fernando	Aberathna State, Godawela, Maravila

<i>S/N</i>	<i>latitude</i>	<i>longitude</i>	<i>Name</i>	<i>Address</i>
9.	7.391267°	79.835845°	W.S.J.Sampath Fernando	Weda Niwasa, Godawela, Moodukatuwa, Maravila
10.	7.390589°	79.833380°	P.K. Gres Irin Nonis	No.01, Keenakele Waththa, Moodukatuwa, Maravila
11.	7.387207°	79.833440°	K.K. Irangani Ramyalatha	Keenakele Waththa, Moodukatuwa, Maravila
12.	7.386171°	79.833306°	A.S. Dias Bandaranayaka	Adappara Waththa A, Lansigama, Katuneriya
13.	7.385577°	79.833262°	Anjalo Perera	46/D, Thalgahawaththa Road, Lansigama, Katuneriya
14.	7.383492°	79.833299°	K.A.D.R. Nanayakkara	32/D, Kuda Road, Lansigama, Katuneriya
15.	7.383442°	79.834233°	Mark Anthony	30/D, Kuda Road, Lansigama, Katuneriya
16.	7.383152°	79.834159°	W. Ranjan Benipas Fernando	No. 31/D, Kuda Road, Lansigama, Katuneriya
17.	7.383104°	79.833932°	D. Lesly Lakshman Fernando	No.03, Podujana Street, Lansigama, Katuneriya
18.	7.382729°	79.833898°	M.M.J.C. Fernando	“Marini” Podujana Street, Lansigama, Katuneriya
19.	7.382681°	79.834400°	Roshan Wasantha	No.38, Podujana Street, Lansigama, Katuneriya
20.	7.381964°	79.834655°	Riyensi Perera	438, Meda Katuneriya, Katuneriya
21.	7.381090°	79.834607°	R.B.Sepalika	455/A, Bulugahawewa Road, Meda Katuneriya
22.	7.379493°	79.834469°	Ivon Duleeka	462/0/1, Bulugahawewa Road, Meda Katuneriya
23.	7.377691°	79.835130°	S.R.Nalaka Sumeda	471/C, Bulugahawewa Road, Meda Katuneriya, Katuneriya
24.	7.377548°	79.834979°	J. K. Vinipret Perera	Sadasarana Street. Meda Katuneriya, Katuneriya
25.	7.374326°	79.835771°	P. Rohana Priyashantha Peris	860, Bulugahawewa Road. Meda Katuneriya, Katuneriya
26.	7.372777°	79.836094°	S. M. Ranmalee Kure	509, Bulugahawewa Road, Meda Katuneriya, Katuneriya
27.	7.369064°	79.836996°	Michel Greshan	538, Bulugahawewa Road, Meda Katuneriya, Katuneriya
28.	7.368866°	79.836996°	Chaminda Pushpa Kumara	821, Bulugahawewa Road, Meda Katuneriya, Katuneriya
29.	7.367358°	79.838227°	W.G.N. Kure	544, Meegahawewa, Meda Katuneriya, Katuneriya
30.	7.366581°	79.838578°	W.P. Jasinlha Ranjanie Fernando	“Jayalal'h”, Church Road, Meda Katuneriya, Katuneriya
31.	7.363956°	79.839462°	Ajith Nishantha Perera	606, Meegahawewa, Meda Katuneriya

<i>S/N</i>	<i>latitude</i>	<i>longitude</i>	<i>Name</i>	<i>Address</i>
32.	7.363410°	79.839614°	Y.M. Mery Magrat Hami	617, Meegahawewa, Meda Katuneriya
33.	7.363284°	79.840122°	Suresh	Suresh Iron Works, Lasaras street, Meegahawewa, Meda Katuneriya
34.	7.361835°	79.840423°	W.Roshan Nilantha Fernando	Nilan, Katuneriya
35.	7.360101°	79.839911°	D.A.D. Kumara	Olu, Lotus Resturent, 779, Meegahawewa, Meda Katuneriya
36.	7.359299°	79.839915°	Cemetry	Dematapitiya Road, Meda Katuneriya
37.	7.358333°	79.840368°	W.Athar Matin Fernando	No.693, Dematapitiya Road, Meda Katuneriya
38.	7.358056°	79.839436°	Joseph Patrik Fernando	Dematapitiya Road, Meda Katuneriya
39.	7.357850°	79.839389°	M.A. Sameera Sampath perera	Thappa waththa Farm, Dematapitiya Road, Katuneriya
40.	7.357711°	79.838597°	Joseph Anasly Thisera	No.754A , Dematapitiya Road, Katuneriya
41.	7.357551°	79.838521°	G. Magrat Perera	No.755, Dematapitiya Road, Katuneriya
42.	7.357442°	79.837890°	Prilishiyan Fernando	748A, Dematapitiya Road, Katuneriya
43.	7.357312°	79.837517°	W.M.L.M.C. Fernando	748/B, Dematapitiya Road, Katuneriya
44.	7.357245°	79.837119°	W.M.S.S. Fernando	S.S. Farm, Dematapitiya Road, Katuneriya
45.	7.357040°	79.836761°	Lakshman Fernando	Madurani, Dematapitiya Road, Katuneriya
46.	7.356570°	79.836869°	Lakmali Fernando	Lakpriya, 764, Dematapitiya Junction, Katuneriya
47.	7.356390°	79.835695°	W.Sudesh Nimroy Fernando	Last Chance, Dematapitiya Junction, Katuneriya
48.	7.357969°	79.835154°	W. Niroshanie Fernando	No.720,Joy Rose, Chilaw Road, Katuneriya.
49.	7.361323°	79.834128°	W. W. Hiyubat Fernando	No.647. Kannadi Junction, Katuneriya.
50.	7.363563°	79.833497°	W.A.D.A.W. Kumara	“Wasana Saw Mill”, Chilaw Road, Katuneriya.
51.	7.366750°	79.832674°	W. M. Susantha Niranjan Fernando	“Niranjan Gift” Chilaw Road, Katuneriya.
52.	7.368140°	79.832329°	J. K. Mashmi Ann Shermila Perera	No.480 B, Chilaw Road, Katuneriya.
53.	7.370148°	79.832010°	M.M.M.A. Kure	No.481, Chilaw Road, Katuneriya.
54.	7.372275°	79.831775°	S.A.C.Vimal Fernando	Chilaw Road, Katuneriya.
55.	7.373457°	79.831663°	C. Jefry Fernando	“Crishmal” , Chilaw Road, Katuneriya.

<i>S/N</i>	<i>latitude</i>	<i>longitude</i>	<i>Name</i>	<i>Address</i>
56.	7.374520°	79.831554°	A.S.R. Enterprises	482/C, Chilaw Road, Katuneriya.
57.	7.375556°	79.831428°	W.A.S.Susil Peradu Jansa	No.454, Bankada Junction , Katuneriya.
58.	7.375971°	79.831384°	W.M.I.A.S.Thisera	Ann Motors, No. 461, Oruwella Junction, Katuneriya.
59.	7.377261°	79.831404°	B.P.A.L.K. Fernando	“Lal Riborin” , Band kada Junction, Katuneriya
60.	7.379054°	79.831418°	K.M.Meshalinka Fernando	“Namo Mariyani”, Band kada Junction, Katuneriya
61.	7.381049°	79.831432°	Neel Shriyantha Fernando	Colombo Road, Lansigama, Katuneriya
62.	7.382995°	79.831463°	R.M.Rathnayaka	“C.J.R. Pestry Shop ” ,Pulungas Junction, Katuneriya.
63.	7.383571°	79.831512°	Nelson Hansa	No.43, Lansigama, Katuneriya.
64.	7.384135°	79.831561°	Crishan Dondien	Crishan Gift Center ,715 A, Chilaw Road, Lansigama, Katuneriya.
65.	7.385347°	79.831622°	W.K.Nimal Percy Fernando	No.47/1, “Jaya sri”, Lansigama, Katuneriya.
66.	7.385347°	79.831622°	Amila Niroshan Rodrigo	Wasana, Mudukatuwa, Maravila
67.	7.387075°	79.831818°	E.A.D. Charls Look Appahami	No. 409A, Mudukatuwa, Maravila.
68.	7.388445°	79.831928°	E.C. Jayamanna	No.437/1, Mudukatuwa, Maravila.
69.	7.390839°	79.832085°	Thissa Dabarera	“Loreto” Godawela Junction, Mudukatuwa, Maravila
70.	7.392623°	79.832042°	Briyatis Jayawardhana	Bertram Fillms Street, Mudukatuwa, Maravila.
71.	7.394035°	79.831960°	S.M. Karunanayaka	No.460, Mudukatuwa, Maravila.
72.	7.396573°	79.831609°	Madhumi Ekanayaka	“Mallika Motors”, Mudukatuwa, Maravila.
73.	7.399224°	79.831280°	M. D. Miyurin Wandalan	Lapewarita Street, Mudukatuwa, Maravila.
74.	7.402005°	79.831424°	J.A.D.Mery Matilda	“Samrik”, Mudukatuwa, Maravila
75.	7.405006°	79.831376°	W.N. Karunawathi	No.169, Mudukatuwa, Maravila.
76.	7.405867°	79.831327°	D.Ranga Prasanna Weerakoon	No. 153, Mudukatuwa, Maravila.
77.	7.407205°	79.831250°	L.Romesh Lakshan Perera	No. 125,Colombo Road, Maravila
78.	7.409218°	79.831131°	W.A.M.B. Fernando	St.Anthony Avenue, Sethsiri, Maravila.
79.	7.410450°	79.831043°	K.A.Princy Rodrigo	“Rangana”, No.93, Negambo Road, Maravila
80.	7.412994°	79.830900°	Kusum Barnadeth Perera Gurusinghe	Weedi Road, Maravila
81.	7.413323°	79.834008°	W.M. Lusi Fernando	Near the Weedi Road, Naththandiya Road, Maravila.
82.	7.413684°	79.836941°	M. K.A.D.Patric Joseph	No.951, Naththandiya Road, Maravila.



**PRADESHIYA SABHA NATHTHANDIYA****Declaration as a Developed Area**

BY virtue of powers vested in the Assistant Commissioners of Local Government under the Sub-section (1) of Section 134 of the Pradeshiya Sabha Act No. 15 of 1987,1, H. M. W. P. Herath, Assistant Commissioner of Local Government in the Administrative District of Puttalam, do hereby notify for Public information that I have granted approval for the following resolution which has been adopted under resolution No. 05-2, by the Pradeshiya Sabha, Naththandiya at the General Council held on 12.11.2020 by virtue of powers vested in the Pradeshiya Sabha under the aforesaid Sub Section of the aforesaid Act.

H. M. W. P. HERATH,  
Assistant Commissioner of Local Government (Puttalam).

18th March, 2021,  
At the Office of Assistant Commissioner of Local Government,  
Puttalam.

**RESOLUTION**

Pradeshiya Sabha Naththandiya has taken measures to expand services at the maximum level in the area situated within the area of authority of Pradeshiya Sabha Naththandiya which is depicted and specified in the following map and schedule, by virtue of powers vested in the Pradeshiya Sabha Naththandiya under Section 134(1) of Pradeshiya Sabha Act No. 15 of 1987, and therefore Pradeshiya Sabha Naththandiya proposes that the said area should be declared as a developed area,

and action should be taken to get the approval of the Assistant Commissioner of Local Government in Puttalam District for the said adoption of resolution.

List of names of the owners of geographical coordinators and boundaries of the proposed area to be declared as a developed area in extent of Square Kilometers 6.51 and perimeter of 14.7 Kilo Meters situated at the Right side area of Negombo Road in the Sub Office area of Yatakanpaththuwa within the area of authority of Pradeshiya Sabha Naththandiya in Puttalam District of the North Western Province.

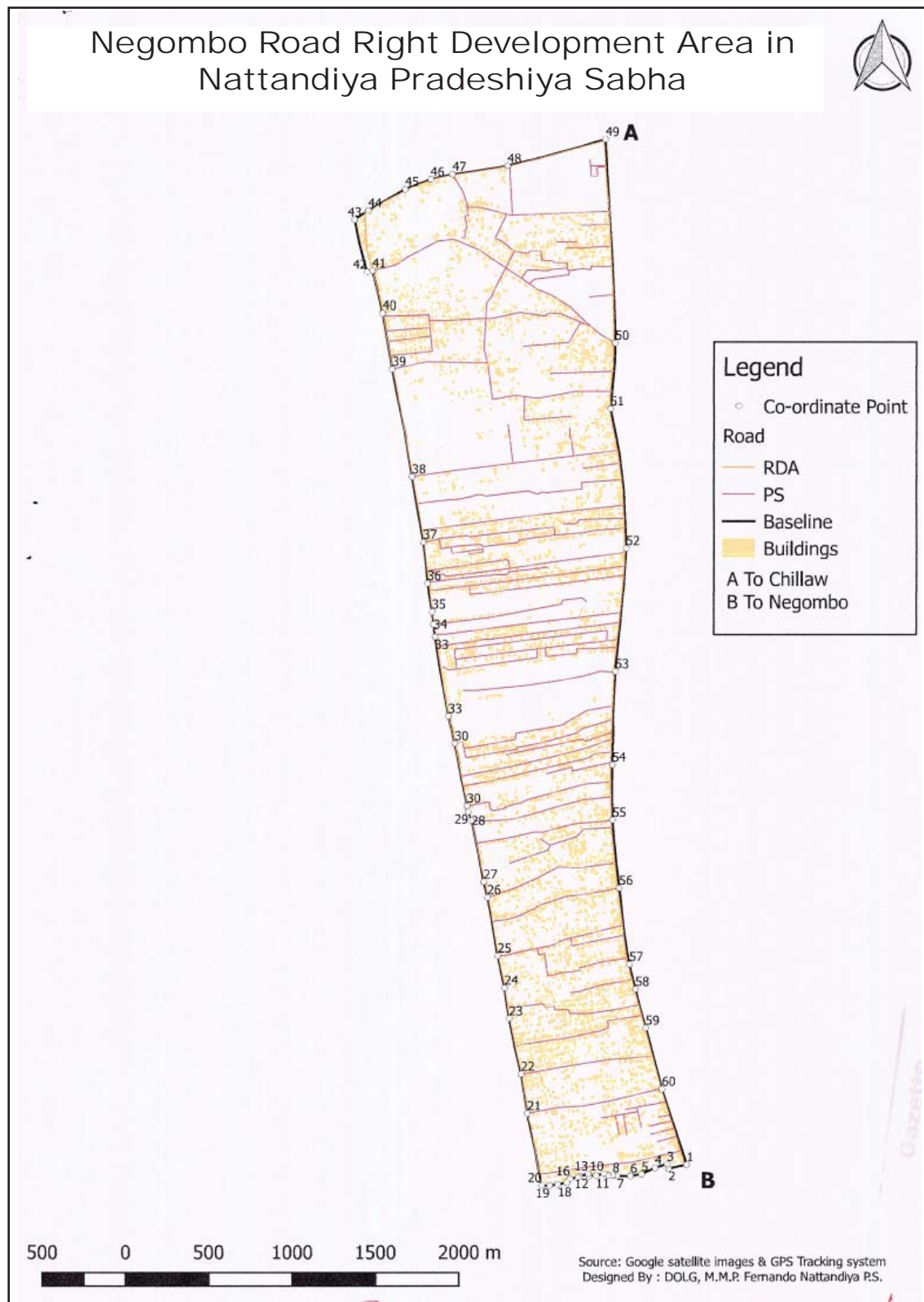
**Schedule****Negombo Road Right Development Area****Description of Latitude and Longitude Location**

<i>S/N</i>	<i>Latitude</i>	<i>Longitude</i>	<i>Name</i>	<i>Address</i>
1.	7.357231°	79.835582°	K.Janaka Roni Viraj Perera	"Saman Paya", Dematapitiya Jnction, Katuneriya.
2.	7.356929°	79.834869°	K.Janaka Roni Viraj Perera	"Saman Paya", Dematapitiya Jnction, Katuneriya.
3.	7.357006°	79.834825°	W.W. Anthony Joseph	No.06,Galmal Padura Road, Katuneriya.
4.	7.356913°	79.833837°	K.M.K.Sayona Nelum Fernando	Galmal Padura Road, 07, Katuneriya.

<i>S/N</i>	<i>Latitude</i>	<i>Longitude</i>	<i>Name</i>	<i>Address</i>
5.	7.356721°	79.833247°	M.M.A.Fernando	No.08, Galmal Pandura Road, Katuneriya.
6.	7.356668°	79.832477°	P.J.J.R.Fernando	"Mery Sisil", Galmal Pandura Road, Katuneriya.
7.	7.356650°	79.831754°	P.J.L.U. Fernando	"Mery Sisil", Galmal Pandura Road, Katuneriya.
8.	7.356680°	79.831748°	K. Antan Nishantha Piris	"Forviuna", Galmal Pandura Road, Katuneriya.
9.	7.356570°	79.831439°	M.W.Anjala Shehani Piris	"Theja", Galmal Pandura Road, Katuneriya.
10.	7.356572°	79.831248°	N.K.B.Shriyal Antony	No. 12, Galmal Pandura Road , Katuneriya.
11.	7.356431°	79.830772°	Rubi Perera	Galmal Pandura Rd, Katuneriya, In front of the oil mill.
12.	7.356335°	79.830631°	W.N.T.Fernando	Galmal Pandura Road, Katuneriya.
13.	7.356335°	79.830631°	W.Anne Ruwani	Galmal Pandura Road, Pahala Katuneriya.
14.	7.356327°	79.830093°	Mahil Mathes	Galmal Pandura Road, Katuneriya.
15.	7.356327°	79.830093°	E.A.S.P. Perera	"Filling Station", Katuneriya, Katuneriya
16.	7.356191°	79.829459°	E.A.Nihal Anthony Perera	"Pramesh Wila", Katuneriya.
17.	7.356191°	79.829459°	W.M.Roshen Isuru Fernando	No.17, Galmal Pandura Road, Katuneriya.
18.	7.356081°	79.828647°	M.Sriyani Mallika	17/D, Galmal Pandura Road, Pahala Katuneriya.
19.	7.355993°	79.828237°	Ajith Daya Neel Sudarshana Fernando	No.20, Galmal Pandura Road, Pahala Katuneriya.
20.	7.355993°	79.828237°	P. A. Herbert Fernand	Galma Pandura Road, Pahala Katuneriya.
21.	7.359359°	79.828908°	M.A. Alexi Fernando	No.41, Ranawiru Road, Pahala Katuneriya.
22.	7.361295°	79.828157°	M.A.Chaminda Janaka Fernando	No.18, National Housing Scheme, Kumara Weediya, Pahala Katuneriya.

<i>S/N</i>	<i>Latitude</i>	<i>Longitude</i>	<i>Name</i>	<i>Address</i>
24.	7.366571°	79.826441°	W.S.U. Johana Shyamali	Beach Road, Hiu Fernando Road, Pahala Katuneriya.
25.	7.369169°	79.825978°	D.Layanal Silva	Near the church, St. Anthony Road, Pahala Katuneriya.
26.	7.370813°	79.826153°	B.Jude Perera	Oruwella Road, Katuneriya
27.	7.372024°	79.826059°	U.Nalin Manoj Fernando	No.401/4,Bankada Road,, Pahala Katuneriya.
28.	7.375445°	79.826471°	W.Meril Stanley Thamel	Siri Madura Road, Pahala Katuneriya.
29.	7.375904°	79.825121°	W.Sanath joy Sampath Fernando	No.86/4,Lansigama, Marawila.
30.	7.375904°	79.825121°	S.M.D.N.Shyamali	No.99(Bridens Pz), Beach Road, Lansigama,Katuneriya.
31.	7.380034°	79.824452°	W.Indika Niranjana Fernando	No.83/A, Beach Road, Lansigama.
32.	7.381677°	79.823174°	T.Lakshman Thennakon	No.72/44,Kasha Sweet, Lansigama, Katuneriya.
33.	7.386078°	79.822598°	K.H.Subadra	No.676/1, Beach Road, S/Mudukatuwa, Marawila.
34.	7.386078°	79.822598°	Harriet Agnesius	No.89, Beach Road,Katuneriya.
35.	7.386805°	79.822475°	Jude Krishantha Premalal Fernando	No.69/F, Beach Road,Lansigama, Katuneriya.
36.	7.388658°	79.822419°	R.M.Wana Sanjeevani	Wella, S/Mudukatuwa, Marawila.
37.	7.391159°	79.821709°	R.Sumith Chandana	No.7/108,Peduru Mawatha, Mudukatuwa, Marawila.
38.	7.394761°	79.820996°	Alex	Surasekara Mawatha, Mudukatuwa, Marawila
39.	7.400170°	79.819963°	Blue and Green Resort	N/Mudukatuwa, Marawila.
40.	7.403794°	79.819512°	-W. Udesha Manjula Priyashantha Fernando	No.45/2, N/ Mudukatuwa, Marawila.
41.	7.405688°	79.819034°	M.B. Brijet	No.36/D, N/Mudukatuwa, Marawila.

<i>S/N</i>	<i>Latitude</i>	<i>Longitude</i>	<i>Name</i>	<i>Address</i>
42.	7.405688°	79.819034°	W.A.D.Agnes Mary Callista	Richron Beach Hotel, Beach Road, Marawila.
43.	7.407214°	79.818311°	J.A. Michael Joseph	Kurusapalliya Road, In front of the church, Marawila.
44.	7.408407°	79.818311°	A.R.W.Dabarera	Church Road, Marawila.
45.	7.410266°	79.820033°	M.W.R.Malkanthi Wijesuriya	Church Road, Marawila.
46.	7.410871°	79.821897°	K.L.Duminda Prasad Kumara	Church Road, Marawila.
47.	7.411078°	79.822872°	K.A.Lakshman	Church Road, Marawila.
48.	7.411192°	79.825342°	M.Nipuni Lakshika Promodya Fernando	Church Road, Marawila.
49.	7.412743°	79.830939°	G.N.Dayas	Colombo Road, Marawila.
50.	7.401037°	79.832219°	P.A.D.Janaka Thushara Appuhami	Near the statue of Fatima, Godawela Junction.
51.	7.399377°	79.831909°	K.G.Anushika Sudarshani	Geethmi Saloon, Chilaw Road, Mudukatuwa, Marawila.
52.	7.390437°	79.834461°	W.J.D.Rawini Nilupama	No.05, Liwil Roy, Mudukatuwa, Marawila.
53.	7.384599°	79.832913°	K.Sadun Madusugandha	Chilaw Road, Lansigama, Katuneriya.
54.	7.379523°	79.832774°	Prabath Susantha Fernando	367/A, Bankada Junction, Katuneriya.
55.	7.375867°	79.833092°	Udaya Weerasekara	No.700, Oruwella Junction, Chilaw Road, Katuneriya.
56.	7.371974°	79.832755°	Kanthi Priyadarshani	No.276, Chilaw Rd, Katuneriya.
57.	7.369120°	79.833590°	Post Office	Katuneriya
58.	7.367522°	79.833822°	M. P. Susantha Nirmal Fernando	Pahala Katuneriya, Kumara Weediya Junction
59.	7.364432°	79.834613°	Jayanthi Fernando	Jayanthi Tyre center, Chilaw Road, Katuneriya.
60.	7.362827°	79.835372°	W. D. Lakshika Madushani	Dematapitiya Junction, Katuneriya.



## PRADESHIYA SABHA NATHTHANDIYA

### Declaring as a Developed Area

BY virtue of powers vested in the Assistant Commissioners of Local Government under the Sub-section (1) of Section 134 of the Pradeshiya Sabha Act, No. 15 of 1987,1, H. M. W. P. Herath, Assistant Commissioner of Local Government in the Adminstrative District of Puttlam, do hereby notify for Public information that I have granted approval for the following resolution which has been adopted under resolution No. 05-3, by the Pradeshiya Sabha, Naththandiya at the General Council held on 12.11.2020 by virtue of powers vested in the Pradeshiya Sabha under the aforesaid Sub Section of the aforesaid Act.

H. M. W. P. HERATH,  
Assistant Commissioner of Local Government (Puttlam).

18th March, 2021,  
At Office of the Assistant Commissioner of Local Government,  
Puttlam.

### RESOLUTION

Pradeshiya Sabha Naththandiya has taken measures to expand services at the maximum level in the area situated within the area of authority of Pradeshiya Sabha Naththandiya which is depicted and specified in the following map and Schedule, by virtue of powers vested in the Pradeshiya Sabha Naththandiya under Section 134(1) of Pradeshiya Sabha Act, No. 15 of 1987, and therefore Pradeshiya Sabha Naththandiya proposes that the said area should be declared as a developed area,

and action should be taken to get the approval of the Assistant Commissioner of Local Government in Puttlam District for the said adoption of resolution.

List of names of the owners of geographical coordinators and boundaries of the proposed area to be declared as a developed area in extent of Square Kilometers 16.1 and perimeter of 27.3 Kilo Meters situated at the Left side area of Negombo Road in the Sub Office area of Yatakalanththuwa within the area of authority of Pradeshiya Sabha Naththandiya in Puttlam District of the North Western Province.

### Schedule

#### Chilaw Road Left Development Area

#### Naththandiya Pradeshiya Sabha

#### Description of Latitude and Longitude Location

<i>S/N</i>	<i>Latitude</i>	<i>Longitude</i>	<i>Name</i>	<i>Address</i>
1	7.491659°	79.797252°		Thoduwwa Estuary
2	7.491735°	79.797493°		Thoduwwa Iranavila Bridge
3	7.491673°	79.797775°		Kadupiti Oya canal boundary
4	7.491747°	79.798022°		Kadupiti Oya canal boundary
5	7.492067°	79.798515°		Kadupiti Oya canal boundary

<i>S/N</i>	<i>Latitude</i>	<i>Longitude</i>	<i>Name</i>	<i>Address</i>
6	7.492012°	79.799072°		Kadupiti Oya canal boundary
7	7.492282°	79.800072°		Kadupiti Oya canal boundary
8	7.492508°	79.800580°		Kadupiti Oya canal boundary
9	7.492423°	79.801049°		Kadupiti Oya canal boundary
10	7.492369°	79.801998°		Kadupiti Oya canal boundary
11	7.492237°	79.802801°		Kadupiti Oya canal boundary
12	7.491820°	79.803606°		Kadupiti Oya canal boundary
13	7.489950°	79.805113°		Kadupiti Oya canal boundary
14	7.488428°	79.806163°		Kadupiti Oya canal boundary
15	7.488129°	79.805921°	M.S.Fanklin Fernando	No.85,"Romen" Thoduwawa.
16	7.488061°	79.805828°	M.S.Fanklin Fernando	No.85,"Romen" Thoduwawa.
17	7.487797°	79.805810°	M.S.Fanklin Fernando	No.85,"Romen" Thoduwawa.
18	7.487738°	79.805926°	M.S.Fanklin Fernando	No.85,"Romen" Thoduwawa.
19	7.486763°	79.806162°	M.S.Fanklin Fernando	No.85,"Romen" Thoduwawa.
20	7.486662°	79.805812°	M.S.Fanklin Fernando	No.85,"Romen" Thoduwawa.
21	7.485883°	79.805924°	M.S.Fanklin Fernando	No.85,"Romen" Thoduwawa.
22	7.485808°	79.805852°	M.S.Fanklin Fernando	No.85,"Romen" Thoduwawa.
23	7.484624°	79.806010°	M.S.Fanklin Fernando	No.85,"Romen" Thoduwawa.
24	7.484429°	79.805193°	M.S.Fanklin Fernando	No.85,"Romen" Thoduwawa.
25	7.484174°	79.805161°	M.S.Fanklin Fernando	No.85,"Romen" Thoduwawa.
26	7.484060°	79.804842°	K. Ajith Kumara	"Saranga",Thoduwawa North, Thoduwawa
27	7.482900°	79.804953°	K. Ajith Kumara	" Saranga",Thoduwawa North, Thoduwawa
28	7.482914°	79.807645°	W.Joseph Rashal	No.258 A, Mada Thoduwawa, Thoduwawa

<i>S/N</i>	<i>Latitude</i>	<i>Longitude</i>	<i>Name</i>	<i>Address</i>
29	7.481839°	79.807847°	M.Rexy Shantha Fernando	No.260 C, Mada Thoduwwa, Thoduwwa
30	7.481818°	79.808200°	M.Rexy Shantha Fernando	No.260 C, Mada Thoduwwa, Thoduwwa
31	7.481266°	79.808267°	H.M.Jeewanath Dinushka Perera	No.277 B; Sabandi Mawatha, Thoduwwa.
32	7.480726°	79.808187°	H.M.Jeewanath Dinushka Perera	No.277 B, Sabandi Mawatha, Thoduwwa.
33	7.480105°	79.808022°	M.Berty Jeksan Fernando	No.259 B, Mada Thoduwwa, Thoduwwa
34	7.480133°	79.807787°	G.Victor Wandarlan	No.267 C , Mada Thoduwwa, Thoduwwa
35	7.479260°	79.807504°	W.Sithumina Himal Madusanka	No.267 A, Mada Thoduwwa, Thoduwwa
36	7.478857°	79.807476°	H.P.Nayomi Thanuja	No.257 F, Mada Thoduwwa, Thoduwwa
37	7.477507°	79.808262°	M.Mayoma Dilhari Fernando	No.257 , Mada Thoduwwa, Thoduwwa
38	7.476539°	79.808535°	D.A.Rathnapala	No.290A, Mada Thoduwwa, Thoduwwa
39	7.476390°	79.808137°	D.A.Rathnapala	No.290A, Mada Thoduwwa, Thoduwwa
40	7.475713°	79.808249°	W.A.Sajeewa Nishanthika	No.342A, Thoduwwa
41	7.475101°	79.807902°	W.A.Sajeewa Nishanthika	No.342A, Thoduwwa
42	7.474955°	79.808228°	Ceylon bio vender Pvt Ltd	Periya Road, Thoduwwa, Mahawewa
43	7.472930°	79.807382°	Ceylon bio vender Pvt Ltd	Periya Road, Thoduwwa, Mahawewa
44	7.472027°	79.807596°	Ceylon bio vender Pvt Ltd	Periya Road, Thoduwwa, Mahawewa
45	7.470205°	79.810452°	Ceylon bio vender Pvt Ltd	Periya Road, Thoduwwa, Mahawewa
46	7.467964°	79.811204°	Ceylon bio vender Pvt Ltd	Periya Road, Thoduwwa, Mahawewa
47	7.467868°	79.811376°	Ceylon bio vender Pvt Ltd	Periya Road, Thoduwwa, Mahawewa
48	7.465867°	79.812242°	B.M. Ashoka Pradeep Kumara	Near the wood bridge, Punchi Gangoda, Mahawewa
49	7.467692°	79.813989°	W.Dinusha Chathuranga Rodrigo	No.81A , Punchi Gangoda , Mahawewa

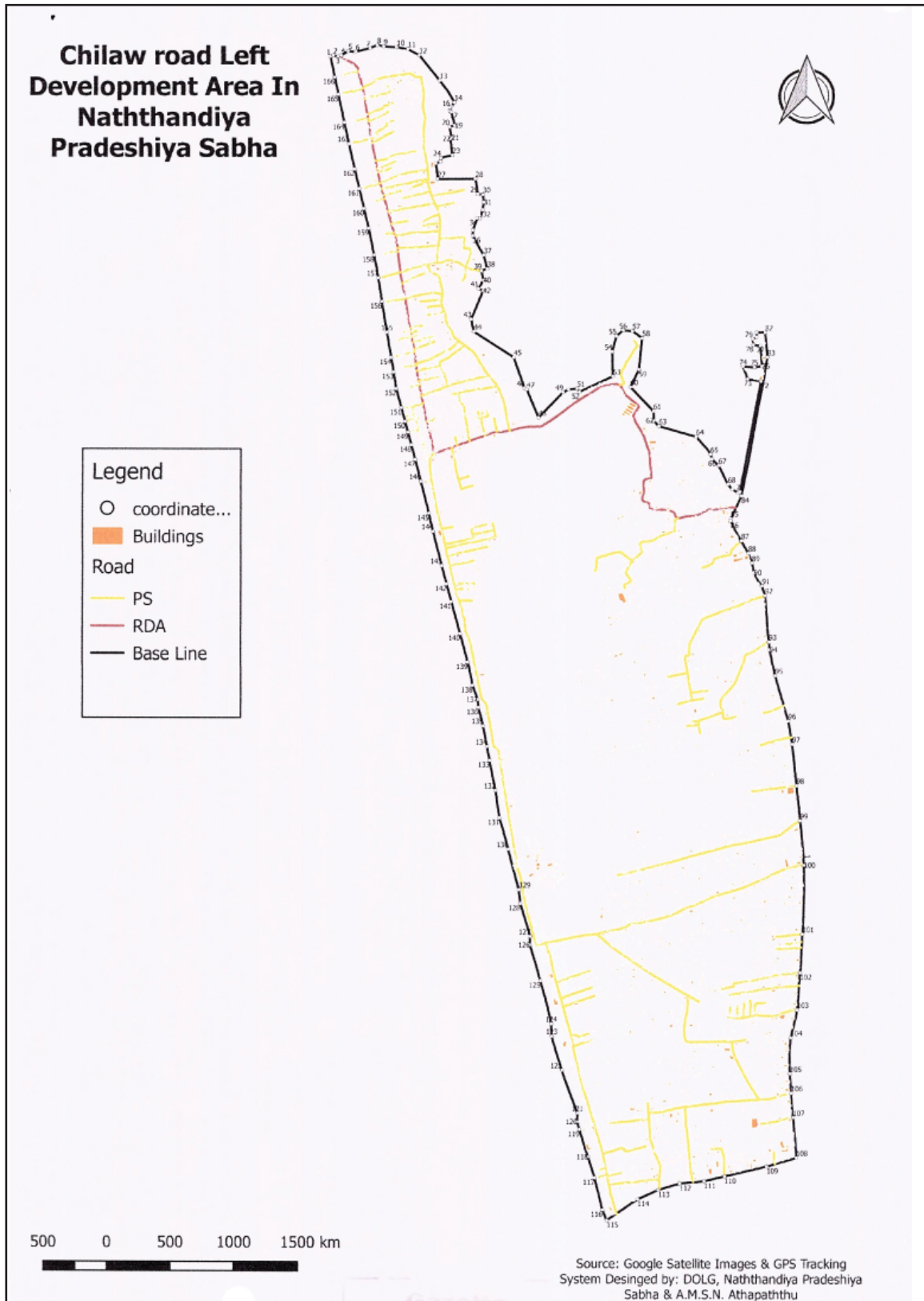
<i>S/N</i>	<i>Latitude</i>	<i>Longitude</i>	<i>Name</i>	<i>Address</i>
50	7.467898°	79.814346°	Manikkam Yoganayaki	Asanka Metal Mill, Thoduwawa Road, Mahawewa.
51	7.467998°	79.814911°	Manikkam Yoganayaki	Asanka Metal Mill, Thoduwawa Road, Mahawewa.
52	7.467752°	79.815086°	W.Reeta Manel Fernando	No.175, Punchi Gangoda, Mahawewa
53	7.468837°	79.817468°	J.A. Dinesha Kalyani	No.151D, Punchi Gangoda, Mahawewa
54	7.470615°	79.817375°	M.S. Thushara Sanjeewa Fernando	Wennappuwa State, Punchi Gangoda, Mahawewa.
55	7.471762°	79.817674°	K.Lalith Patric Mariyas Perera	Animal Farm, Punchi Gangoda, Mahawewa
56	7.472183°	79.818127°	K.Lalith Patric Mariyas Perera	Animal Farm, Punchi Gangoda, Mahawewa
57	7.472142°	79.818792°	K.Lalith Patric Mariyas Perera	Animal Farm, Punchi Gangoda, Mahawewa
58	7.471626°	79.819498°	K.Lalith Patric Mariyas Perera	Animal Farm, Punchi Gangoda, Mahawewa
59	7.469303°	79.819312°		Wetland
60	7.468068°	79.818734°	Jenifa Kathalin Rodrigo	"Sadasarana" Punchi Gangoda, Mahawewa
61	7.466388°	79.820388°	Jenifa Kathalin Rodrigo	"Sadasarana" Punchi Gangoda, Mahawewa
62	7.465642°	79.820416°	Irandi Duleeka Rodrigo	Mattakotuwa, Mahawewa
63	7.465267°	79.820776°	W.Sisiruwan Sanjeewa Fernando	123/C, Mattakotuwa Mahawewa
64	7.464507°	79.823463°	M.A.Ranil Thushara Appuhami	No.125/B, Mattakotuwa Mahawewa
65	7.463203°	79.824516°	W.Chandima Samanmali Thisera	No.35, Mattakotuwa Mahawewa
66	7.462952°	79.824611°	H.M.Dayawathi	No.35, Thissa Mawatha, Pahala Mahawewa, Mahawewa.
67	7.462487°	79.825049°	M.H.A.Kushan Perera	"Pathmila", Pahala Mahawewa, Mahawewa
68	7.461133°	79.825749°	Imali Sachithra Mendis	No.30/B, Thissa Mawatha, Mahawewa
69	7.460813°	79.826044°	W. Aljin Mendis	Nisala, Thissa Mawatha, Mahawewa

<i>S/N</i>	<i>Latitude</i>	<i>Longitude</i>	<i>Name</i>	<i>Address</i>
70	7.460548°	79.826508°	Lanka Shashi Tharanga	Chilaw Road, Mahawewa
71	7.460589°	79.826623°	Lanka Shashi Tharanga	Chilaw Road, Mahawewa
72	7.468445°	79.828085°	K.Vichithra Padmasili Abrim	97 A, Lunu Oya, Pahala Mahawewa, Mahawewa
73	7.468586°	79.827159°	Sanath Indunil De Silva	Lunu Oya, Pahala Mahawewa, Mahawewa
74	7.469496°	79.826787°	D.S.Seelawathi	89 , Lunu Oya, Pahala Mahawewa, Mahawewa
75	7.469440°	79.827611°	N.Nimal Ananda Silva	Lunu Oya, Pahala Mahawewa, Mahawewa
76	7.469505°	79.828156°	K.Chandani Pushpakanthi	No.96/E, Lunu Oya, Pahala Mahawewa, Mahawewa
77	7.471033°	79.828060°	P.Victor Lesly Fernando	Lunu Oya, Pahala Mahawewa, Mahawewa .
78	7.471093°	79.827549°	D.Sera Dayawathi Silva	84, Lunu Oya, Pahala Mahawewa, Mahawewa
79	7.471506°	79.827502°	P.Diamon Silva	84/B, Lunu Oya, Pahala Mahawewa, Mahawewa .
80	7.471656°	79.827762°	P.Diamon Silva	84/B, Lunu Oya, Pahala Mahawewa, Mahawewa .
81	7.471973°	79.827781°	R.P.Sanath Gamini Jayalal	Sanath Antique, Lunu Oya, Pahala Mahawewa, Mahawewa
82	7.472013°	79.828398°	R.P.Sanath Gamini Jayalal	Sanath Antique, Lunu Oya, Pahala Mahawewa, Mahawewa
83	7.470205°	79.828532°	Puttlam Colombo Main road	Puttlam Colombo Main road
84	7.460269°	79.826717°	Miyuriyal Silva	116, Maliga Waththa, Mahawewa.
85	7.458659°	79.825957°	Kanthilatha Wijesinghe	Chilaw Road, Mahawewa.
86	7.458475°	79.825982°	H.A. Thilina Sampath	Nilmini Stores, Chilaw Road, Mahawewa .
87	7.457914°	79.826236°	K.B.H.D.Fernando	Dilshan Trade Center, Chilaw Road, Mahawewa .
88	7.456244°	79.827202°	Somarathna Ramanayaka	93 A, Chilaw Road, Mahawewa
89	7.455543°	79.827484°	Rupa Sriyani Wickramanayaka	In front of Upali Engeering Chilaw Road, Mahawewa
90	7.454837°	79.827638°	Ananda Sarath Wickramanayaka	Temple Junction, Ihala Mahawewa, Mahawewa.

<i>S/N</i>	<i>Latitude</i>	<i>Longitude</i>	<i>Name</i>	<i>Address</i>
91	7.453885°	79.828192°	M.A. Thisara Chathuranga	Ihala Mahawewa, Mahawewa.
92	7.453156°	79.828458°	Harsha Weerakoon	Temple Junction, Ihala Mahawewa, Mahawewa.
93	7.449786°	79.828715°	J.P. Shyamalee Jayalath	Thilina Hotel, Thiththagolla Junction, Koswadiya, Mahawewa.
94	7.449340°	79.828783°	Sumith Prashantha Karunanayaka	Chamalsha Byk Sale, Pahala Koswadiya, Mahawewa'
95	7.447491°	79.829191°	Tharanga Wijesinghe	Dewala Road, Pahala Koswadiya, Mahawewa.
96	7.444214°	79.830170°	I.P. Anura Ranjith	"Dinithi", Koswadiya, Mahawewa
97	7.442605°	79.830448°	Government	Saraswathi Maha Vidyalaya, Koswadiya
98	7.439668°	79.830729°	Manoj Prasanna Dabarera	Mada Koswadiya, Mahawewa.
99	7.437191°	79.831020°	Nihal Gawthama Wijerathna	Mada Koswadiya, Mahawewa.
100	7.434061°	79.831317°	A.P.M.J. Fernando	"Bonisimo Food", Thalvila, Maravila.
101	7.429093°	79.831222°	Sisira Kumara Marasinghe	Pahala Haththiniya, Maravila
102	7.426362°	79.831073°	Riyensi	"Sewana" Conversation Hall, Sanda Sewana, Pahala Haththiniya, Maravila.
103	7.423738°	79.830873°	R.P. Amarathunga	BN Oil Mill, Pahala Haththiniya, Maravila.
104	7.421727°	79.830450°	W.R.L.C. Fernando	624, Chilaw Road, Pahala Haththiniya, Maravila
105	7.419103°	79.830387°	W. Greshan Fernando	Horagolla, Maravila
106	7.417767°	79.830435°	J.A.A.O. Jayasinghe	"Hiruni Bakers", Horagolla, Maravila.
107	7.415905°	79.830615°	Manager	Food city, No. 62, Chilaw Road, Maravila
108	7.413046°	79.830866°	D.R.N. Aponsu	Seethalak Trade Center Chilaw Road, Maravila
109	7.412432°	79.828744°	St. Anne's Nursing Home	Kurusa Palliya Road, Maravila
110	7.411655°	79.825707°	Kanikka Matha Church	Kanikkamatha Church, Kurusa Palliya Road, Maravila

<i>S/N</i>	<i>Latitude</i>	<i>Longitude</i>	<i>Name</i>	<i>Address</i>
111	7.411346°	79.824255°	Kanikka Matha Church	Kanikkamatha Church, Kurusa Palliya Road, Maravila
112	7.411146°	79.822505°	Shehan Eric Croos	"Stefan Vila, Church Road, Maravila.
113	7.410676°	79.820953°	Indika Sampath Fernando	No.30, Church Road, Maravila..
114	7.410045°	79.819501°	Manik Chandrika Thisera	Church Road, Maravila.
115	7.408660°	79.817297°	P. Sirilal Fernando	Kurusa Palliya Road, Maravila Wella
116	7.409179°	79.817048°		Maravila-Iranavila Beach
117	7.411527°	79.816460°		Maravila -Iranavila Beach
118	7.412984°	79.816004°		Maravila -Iranavila Beach
119	7.414972°	79.815418°		Maravila -Iranavila Beach
120	7.415533°	79.815270°		Maravila -Iranavila Beach
121	7.416145°	79.815252°		Maravila -Iranavila Beach
122	7.419351°	79.814121°		Maravila -Iranavila Beach
123	7.421718°	79.813374°		Maravila -Iranavila Beach
124	7.422653°	79.813336°		Maravila -Iranavila Beach
125	7.425695°	79.812590°		Maravila -Iranavila Beach
126	7.428254°	79.811758°		Maravila -Iranavila Beach
127	7.428839°	79.811813°		Maravila -Iranavila Beach
128	7.431254°	79.811107°		Maravila -Iranavila Beach
129	7.432248°	79.810981°		Maravila -Iranavila Beach
130	7.435080°	79.810224°		Maravila -Iranavila Beach
131	7.437259°	79.809568°		Maravila -Iranavila Beach
132	7.439230°	79.809281°		Maravila -Iranavila Beach
133	7.441410°	79.808828°		Maravila -Iranavila Beach
134	7.442359°	79.808621°		Maravila -Iranavila Beach
135	7.443912°	79.808357°		Maravila -Iranavila Beach
136	7.445162°	79.808045°		Maravila -Iranavila Beach

<i>S/N</i>	<i>Latitude</i>	<i>Longitude</i>	<i>Name</i>	<i>Address</i>
137	7.445736°	79.807948°		Maravila -Iranavila Beach
138	7.446745°	79.807619°		Maravila -Iranavila Beach
139	7.448439°	79.807240°		Maravila -Iranavila Beach
140	7.450422°	79.806685°		Maravila -Iranavila Beach
141	7.452673°	79.806042°		Maravila -Iranavila Beach
142	7.453974°	79.805703°		Maravila -Iranavila Beach
143	7.455277°	79.805359°		Maravila -Iranavila Beach
144	7.457706°	79.804745°		Maravila -Iranavila Beach
145	7.459008°	79.804431°		Maravila -Iranavila Beach
146	7.461296°	79.803855°		Maravila -Iranavila Beach
147	7.462852°	79.803471°		Maravila -Iranavila Beach
148	7.463911°	79.803197°		Maravila -Iranavila Beach
149	7.464831°	79.802936°		Maravila -Iranavila Beach
150	7.465584°	79.802726°		Maravila -Iranavila Beach
151	7.466567°	79.802444°		Maravila -Iranavila Beach
152	7.467943°	79.802066°		Maravila -Iranavila Beach
153	7.469111°	79.801883°		Maravila -Iranavila Beach
154	7.470133°	79.801697°		Maravila -Iranavila Beach
155	7.471940°	79.801364°		Maravila -Iranavila Beach
156	7.474029°	79.801056°		Maravila -Iranavila Beach
157	7.475844°	79.800775°		Maravila -Iranavila Beach
158	7.477434°	79.800463°		Maravila -Iranavila Beach
159	7.479380°	79.800060°		Maravila -Iranavila Beach
160	7.480801°	79.799712°		Maravila -Iranavila Beach
161	7.482218°	79.799344°		Maravila -Iranavila Beach
162	7.483626°	79.799028°		Maravila -Iranavila Beach
163	7.485426°	79.798623°		Maravila -Iranavila Beach
164	7.486937°	79.798306°		Maravila -Iranavila Beach
165	7.488968°	79.797851°		Maravila -Iranavila Beach
166	7.490190°	79.797582°		Maravila -Iranavila Beach



## PRADESHIYA SABHA NATHTHANDIYA

### Declaration as a Developed Area

BY virtue of powers vested in the Assistant Commissioners of Local Government under the Sub-section (1) of Section 134 of the Pradeshiya Sabha Act, No. 15 of 1987, I, H. M. W. P. Herath, Assistant Commissioner of Local Government in the Administrative District of Puttlam, do hereby notify for Public information that I have granted approval for the following resolution which has been adopted under resolution No. 05-4, by the Pradeshiya Sabha, Naththandiya at the General Council held on 12.11.2020 by virtue of powers vested in the Pradeshiya Sabha under the aforesaid Sub Section of the aforesaid Act.

H. M. W. P. HERATH,  
Assistant Commissioner of Local Government (Puttlam).

18th March, 2021,  
At Office of the Assistant Commissioner of Local Government,  
Puttlam.

### RESOLUTION

Pradeshiya Sabha Naththandiya has taken measures to expand services at the maximum level in the area situated within the area of authority of Pradeshiya Sabha Naththandiya which is depicted and specified in the following map and schedule, by virtue of powers vested in the Pradeshiya Sabha Naththandiya under Section 134(1) of Pradeshiya Sabha Act, No. 15 of 1987, and therefore Pradeshiya Sabha Naththandiya proposes that the said area should be declared as a developed area,

and action should be taken to get the approval of the Assistant Commissioner of Local Government in Puttlam District for the said adoption of resolution.

List of names of the owners of geographical coordinators and boundaries of the proposed area to be declared as a developed area in extent of Square Kilometers 3.24 and perimeter of 20.7 Kilo Meters situated at the Right side area of Chilaw Road in the Sub Office area of Yatakalapaththuwa within the area of authority of Pradeshiya Sabha Naththandiya in Puttlam District of the North Western Province.

### Schedule

#### Chilaw Road Right Development Area

#### Naththandiya Pradeshiya Sabha

#### Description of Latitude and Longitude Location

S/N	Latitude	Longitude	Name	Address
01	7.413111°	79.830869°	Pradeshiya sabha - Nattandiya	Marawila
02	7.418035°	79.830439°	W.K. Layanal Fernando	Nirmal, Horagolla, Marawila
03	7.421383°	79.830392°	Manager	Coconut production co-operative society Ltd, Maravila
04	7.423766°	79.830338°	W.A.D.S. Asanka	02/8 M/ Haththiniya, Marawila
05	7.427165°	79.831103°	Sub Office	Haththiniya, Marawila

S/N	Latitude	Longitude	Name	Address
06	7.430014°	79.831244°	K. Jenat Perera	Silwas Pray, Haththiniya, Marawila
07	7.434009°	79.831321°	W.M. Krishantha Perera	Aweesha Saloon, Halpanwila Marawila
08	7.437209°	79.831005°	M.P.M. Dulika Marasinghe	Halpanwila, Marawila
09	7.438773°	79.830845°	Buddhi Keerthisena	Darshana Film Hall, Koswadiya, Mahawewa
10	7.441559°	79.830521°	S.K. Wikramanayake	Alulax Aluminiyam (pvt) ltd. Koswadiya, Mahawewa
11	7.443547°	79.830287°	P. Nadeesha Ruwanthi	No 04, Lake Road, Koswadiya, Mahawewa
12	7.447664°	79.829146°	K.B.H.D. Fernando	Dilshan gas Distributed, Koswadiya, Mahawewa
13	7.453116°	79.828474°	Peadeep Ekanayake	No 34. Ihala Koswadiya, Mahawewa
14	7.453653°	79.828332°	Lakshman Wijesinghe	Ihala Koswadiya, Mahawewa
15	7.454699°	79.827708°	R. P. Lalitha Padmini	Ihala Koswadiya, Mahawewa
16	7.455577°	79.827495°	D. Dilani Marasinghe	Temple junction, Mahawewa
17	7.458460°	79.825970°	N. M. Nalini Sirisena	Sanhinda Hotel, Mahawewa
18	7.458650°	79.825952°	Harshana Weerakoon	Filling Station, Mahawewa
19	7.460512°	79.826746°	M.D. Upali Chandrasena	Halpanwila Hotel, Mahawewa
20	7.463374°	79.827300°	Owner	Paddy field, Pahala Mahawewa, Mahawewa
21	7.468123°	79.828169°	L. Madhurawathi Silva	Lunu Oya. Pahala Mahawewa, Mahawewa
22	7.470238°	79.828555°	Lunu Oya Junction	Pahala Mahawewa, Mahawewa
23	7.472006°	79.828406°	Lunu Oya Bridge	Pahala Mahawewa, Mahawewa
24	7.472010°	79.828636°	B.W. Kamalsiri	Olanda Hotel, Near the Lunu oya bridge, Mahawewa
25	7.470953°	79.828789°	Wishaka Malkanthi De Silva	Lunu Oya, Mahawewa
26	7.470672°	79.828885°	N.Sumana Mendis	Lunu Oya, Mahawewa
27	7.470303°	79.829278°	Tharanga Thilak Thushara	Tharanga wood mill. Lunu oya. Pahala Mahawewa, Mahawewa
28	7.470156°	79.829321°	G.A. Wijethunga	No. 76 Lunu Oya, Madapitiya. Pahala Mahawewa, Mahawewa
29	7.469952°	79.829247°	Aiwan Silva	Madapitiya, Pahala Mahawewa, Mahawewa
30	7.467914°	79.832783°	Madhura Dinesh Amarasinghe	Madapitiya, Pahala Mahawewa, Mahawewa
31	7.467187°	79.831773°	Marshy land	Madapitiya, Pahala Mahawewa, Mahawewa

S/N	Latitude	Longitude	Name	Address
32	7.467327°	79.831769°	Marshy land	Madapitiya, Pahala Mahawewa, Mahawewa
33	7.467421°	79.831657°	G.M.I. Aponsu	Kudawewa road, Madapitiya, Pahala Mahawewa, Mahawewa
34	7.468156°	79.831300°	N. Saman Surendra	363/B, Madapitiya, Pahala Mahawewa, Mahawewa
35	7.468169°	79.831154°	Vacant Land	Madapitiya, Pahala Mahawewa, Mahawewa
36	7.468451°	79.831048°	W. Susith Kumara Fernando	Madapitiya, Pahala Mahawewa, Mahawewa
37	7.468854°	79.830598°	Vacant land	Madapitiya, Pahala Mahawewa, Mahawewa
38	7.468772°	79.830519°	D. Pawalasiri	Madapitiya, Pahala Mahawewa, Mahawewa
39	7.468224°	79.830519°	W.Geeth Sameera	363/A, Madapitiya, Pahala Mahawewa, Mahawewa
40	7.467240°	79.830082°	W.A. Thushara Buddika	349, Madapitiya, Pahala Mahawewa, Mahawewa
41	7.467027°	79.830142°	G.A. Sanny Wilpred	349/B, Madapitiya, Pahala Mahawewa, Mahawewa
42	7.466932	79.330238	Kapila Ranjith Sanjeewa	Madapitiya, Pahala Mahawewa, Mahawewa
43	7.466712°	79.830301°	W.M.R. Wanninayaka	Madapitiya, Pahala Mahawewa, Mahawewa
44	7.466538°	79.830519°	K.G. Srimali Padmalatha	Madapitiya, Pahala Mahawewa, Mahawewa
45	7.466407°	79.830522°	J.P. Ayesha Madhumali	No 347, Lunu Oya, Madapitiya, Pahala Mahawewa, Mahawewa
46	7.466309°	79.830443°	K.G. Udaya Asanka Lakmal	Lunu Oya, Madapitiya, Pahala Mahawewa, Mahawewa
47	7.466184°	79.830417°	W. Karunarathna Wijesekara	Lunu Oya, Madapitiya, Pahala Mahawewa, Mahawewa
48	7.466109°	79.830271°	Nirosha Hemamal Wijesekara	No. 100, Lunu oya, Mahawewa
49	7.465820°	79.830264°	M.Asanka Sanjeewa	70/ B, Lunu oya, Mahawewa
50	7.465708°	79.830327°	D. M. Daglas Appuhami	41 post, Pahala Mahawewa, Mahawewa
51	7.465524°	79.830267°	Elisebeth Silva	Pahala Mahawewa, Mahawewa
52	7.465534°	79.830032°	W. Jayalath kumara	Pahala Mahawewa, Mahawewa
53	7.465659°	79.829916°	W. Prasanna Jayalath kumara	Pahala Mahawewa, Mahawewa
54	7.465682°	79.829823°	M. Premalal	Pahala Mahawewa, Mahawewa
55	7.465636°	79.829757°	S J.A. Sirimawathi	Pahala Mahawewa, Mahawewa

S/N	Latitude	Longitude	Name	Address
56	7.465400°	79.829820°	M. Isanka Sanjeewani	Pahala Mahawewa, Mahawewa
57	7.465206°	79.829562°	M. Asanka Sanjeewa	70/ B, Lunu Oya, Pahala Mahawewa, Mahawewa
58	7.465272°	79.829390°	M. Asanka Sanjeewa	70/ B, Lunu Oya, Pahala Mahawewa, Mahawewa
59	7.465459°	79.829294°	Shanika Wijayangani	Lunu Oya. Pahala Mahawewa, Mahawewa
60	7.466530°	79.829335°	Sudath Priyalal	Lunu oya, Pahala Mahawewa, Mahawewa
61	7.466569°	79.829143°	I. Sabel Nona	Pahala Mahawewa, Mahawewa
62	7.466362°	79.828369°	Jasintha	Pahala Mahawewa, Mahawewa
63	7.466152°	79.828091°	Sunil Shantha	Pahala Mahawewa, Mahawewa
64	7.465965°	79.827965°	W. Sumanadasa	Pahala Mahawewa, Mahawewa
65	7.462114°	79.827161°	P. Rupasinghe	Colombo Road, Mahawewa
66	7.461888°	79.827637°	Nishshanka Miyurial Silva	116, Maligawaththa, Mahawewa
67	7.461881°	79.827855°	Sumith Ananda	Maligawaththe, Kudawewa Road, Mahawewa
68	7.461727°	79.828027°	Nishshanka Miyurial Silva	116, Maligawaththe, Mahawewa
69	7.462163°	79.828583	H. M. Amarawansha De Silva	114, Maligawaththe, Kudawewa Road, Mahawewa
70	7.462245°	79.829125°	A. Wimala Surendra	120, Kudawewa Road, Mahawewa
71	7.462412°	79.829373°	K. Piyadasa	107 A, Kudawewa Road, Mahawewa
72	7.462464°	79.830286°	Samurdhi Bank	Kudawewa Road, Mahawewa
73	7.462113°	79.831655°	A.M. Kumarasinghe	Maligawaththe, Mahawewa
74	7.461933°	79.831777°	A.M. Mohan Adhikari	Maligawaththe, Mahawewa
75	7.460854°	79.831678°	W. P. Chandrarathna Wikramanayake	Jayasiri Pol Mola, Maligawaththe, Mahawewa
76	7.460096°	79.831430°	P. G. Waruna Hemal Weerawansha	126/A, Maligawaththe, Mahawewa
77	7.460001°	79.831757°	T. D. Janaka Ramyalal	72, Maligawaththe, Mahawewa
78	7.459945°	79.832207	T. D Lal Premasiri	Maligawaththe, Mahawewa
79	7.459506°	79.832498°	M. P. Yamuna Chandani	494, Maligawaththe, Mahawewa
80	7.459270°	79.832465°	K .Somadasa Silva	Maligawaththe, Mahawewa

S/N	Latitude	Longitude	Name	Address
81	7.458883°	79.832174°	Raweendra Mallawa Arachchi	Maligawaththe, Mahawewa
82	7.458089°	79.830416°	Telephone Tower	Maligawaththe, Mahawewa
83	7.457354°	79.829804°	W.L. Janat Fernando	Maligawaththe, Mahawewa
84	7.457013°	79.829665°	S. Nirmal Rosa	34, Maligawaththe, Mahawewa
85	7.457108°	79.829208°	S. Nirmal Rosa	34, Maligawaththe, Mahawewa
86	7.458564°	79.828798°	D. Rathnayake	Maligawaththe, Mahawewa
87	7.459405°	79.828458°	Owned by the Pradeshiya Sabha	Maligawaththe, Mahawewa
88	7.459471°	79.827419°	D. Rathnayake	Maligawaththe, Mahawewa.
89	7.458976°	79.826665°	K.B.N.C. Rupasinghe	Hero Honda Motor Bike Showroom, Mahawewa
90	7.458723°	79.826414°	Nalani Sirisena	Sanhida Hotel, Mahawewa
91	7.458687°	79.826173°	Sielads International (Pvt. Ltd.)	Mahawewa
92	7.458618°	79.826190°	R.M.A. Upali Rathnayake	Upali Engineering, Mahawewa
93	7.4258441°	79.826772°	Chandrasena Wickramanayake	Upali Engineering, Mahawewa
94	7.457739°	79.827152°	K. Nalin Dhammika Silva	358 E pahala Mahawewa, Mahawewa
95	7.456391°	79.827235°	H.A. Dhammika Kumri	366 lhala Mahawewa, Mahawewa
96	7.455597°	79.827619°	N.A Dhammika Kumri	lhala Mahawewa, Mahawewa
97	7.455492°	79.827970°	R.M. Seelawathi	363/ lhala Mahawewa, Mahawewa
98	7.455400°	79.827993°	Sanjaya Danushka Wikramanayake	Back side the Damro Building, Mahawewa
99	7.455419°	79.828671°	Sanjaya Danushka Wikramanayake	Back side the Damro Building, Mahawewa
100	7.454786°	79.829376°	Lalitha Wikramanayake Resident - A.P Wimalawathi	lhala Koswadiya, Mahawewa
101	7.454133°	79.829502°	Sarath Antony	313, lhala Koswadiya, Mahawewa
102	7.453654°	79.829522°	R.P. Piyadasa	Lake Road, lhala Koswadiya, Mahawewa
103	7.453257°	79.829826°	Sanath Thushara	Lake Road, lhala Koswadiya, Mahawewa
104	7.452091°	79.830781°	Frank Kumara	Lake Road, lhala Koswadiya, Mahawewa
105	7.451835°	79.830857°	M.P. Gihan Jayathilaka	Lake Road, lhala Koswadiya, Mahawewa

S/N	Latitude	Longitude	Name	Address
106	7.450648°	79.830447°	Thusitha Randika Kumarasinghe	Lake Road, Ihala Koswadiya, Mahawewa
107	7.450353°	79.830473°	Ilangarathne Marasinghe	Wewa Para, Ihala Koswadiya, Mahawewa
108	7.449199°	79.831171°	R.V. Rasika Damayanthi	Lake Road, Ihala Koswadiya, Mahawewa
109	7.448986°	79.831231°	W. Sunethra Priyadarshana Fernando	Lake Road, Ihala Koswadiya, Mahawewa
110	7.448901°	79.831175°	K.M. Jayathissa	Lake Road, Ihala Koswadiya, Mahawewa
111	7.448498°	79.831416°	Chaminda Kumara	Lake Road, Ihala Koswadiya, Mahawewa
112	7.448383°	79.831770°	R.W. Sirisena	Lake Road, Ihala Koswadiya, Mahawewa
113	7.448062°	79.832064°	W.P. Jayawardana	Samurdhi Mawatha, Ihala Koswadiya, Mahawewa
114	7.446078°	79.832081°	Lesly Jayamanna	79/B, Samurdhi Mawatha, Ihala Koswadiya, Mahawewa
115	7.445543°	79.832544°	A.P. Seelawathi	Lake Road, Ihala Koswadiya, Mahawewa
116	7.444903°	79.832934°	J.P. Kusumawathi	Lake Road, Ihala Koswadiya, Mahawewa
117	7.442745°	79.833586°	R.P. Pamawathi	Alulax Road, Koswadiya, Mahawewa
118	7.441616°	79.834733°	Pradeshiya Sabha	Pre School, Koswadiya, Mahawewa
119	7.441452°	79.834859°	Janaki	Horakale Farm Road, W/ Halpanwila, Marawila
120	7.441327°	79.835134°	Premawanthi Jayasili	Sithathi Mawatha. Horakale Farm Road, W/ Halpanwila, Marawila
121	7.441025°	79.835346°	M. Sarojini	67/C, Sithathi Mawatha, Horakale Farm Road, w/ halpanwila, Marawila
122	7.440838°	79.835369°	K. Somadasa	67/B, Sithathi Mawatha, Horakale Farm Road, W/ Halpanwila, Marawila
123	7.440615°	79.835300°	W.D. Inoka	67/B, Sithathi Mawatha. Horakale Farm Road, W/ Halpanwila, Marawila
124	7.440389°	79.835403°	Ogastha Fernando	Araliya Mawatha, Halpanwila, Marawila
125	7.440317°	79.835727°	Dali Piris	Araliya Mawatha, Halpanwila, Marawila
126	7.439743°	79.836412°	W.A. Volter	Araliya Mawatha, Halpanwila, Marawila
127	7.439448°	79.836445°	J.P. Kusumawathi	Araliya Mawatha, Halpanwila, Marawila
128	7.438553°	79.835952°	H.P. Kamalawathi	Araliya Mawatha, Halpanwila, Marawila
129	7.438209°	79.836068°	H.P.D. Madhushan	Dewala Road, E/ Halpanwila, Marawila

S/N	Latitude	Longitude	Name	Address
130	7.438042°	79.836518°	T.P. Swarnamamali Chandrarathna	107 C, Dewala Road, E/Halpanwila, Marawila
131	7.437658°	79.836723°	H.D. Mihira Wijesekara	Dewala Road, E/ Halpanwila, Marawila
132	7.437245°	79.836720°	Nihal Weerathne	Dewala Road, E/ Halpanwila, Marawila
133	7.437061°	79.836598°	S. Nishantha Jayathissa	Dewala Road, E/ Halpanwila, Marawila
134	7.436553°	79.836667°	W.Sampath Pradeep Thissera	110 D, Dewala Road, E/ Halpanwila, , Marawila
135	7.436405°	79.836495°	M.D.C.J. Mihirigama	113 C, Dewala Road, E/ Halpanwila, Marawila
136	7.435388°	79.836435°	H.P. Gnanarathne	Walahapitiya Dewala Road, E/ Halpanwila, Marawila
137	7.435329°	79.836372°	H.P. Udayakumara	69/A, Halpanwila, Marawila
138	7.434903°	79.836250°	Samadhi Muthunayaka	Viduhala Mawatha, Halpanwila, Marawila
139	7.434677°	79.836247°	U. Kanthi Swarnalatha	Viduhala Mawatha, Halpanwila, Marawila
140	7.434264°	79.835873°	W.C.A. Nonis	W. Charls Hendly Mawatha, Thalwila Junction, Haththiniya, Marawila
141	7.432991°	79.836045°	District Medical Officer's office	Haththiniya, Marawila
142	7.432863°	79.835800°	W.Mala Mangalika	Samurdhi Bank Mawatha, Mada Haththiniya, Marawila
143	7.431984°	79.835850°	W.P. Kusumawathi	Viduhala Mawatha, Ihala Haththiniya, Marawila
144	7.431882°	79.835648°	J.A.P. Wikramasinghe	02B, Back Side the School, Ihala Haththiniya, Marawila
145	7.431551°	79.835684°	T. Malinda Ranaweera	80/A, Ihala Haththiniya, Marawila
146	7.430962°	79.836000°	S.S.D. Jayalath	Infront of the school, Ihala Haththiniya, Marawila
147	7.430674°	79.836021°	W.P.Ruwan Manamendra	78/01, Ihala Haththiniya, Marawila
148	7.430616°	79.835885°	W. Ranjith Thamel	100C, Pana Waththa, Mada Haththiniya, Marawila
149	7.430524°	79.835874°	K.M. Pradeep Wasantha Kumara	101/A, Mada Haththiniya, Marawila
150	7.430386°	79 835663°	H. Malani Jayasinghe	Mada Haththiniya, Marawila

S/N	Latitude	Longitude	Name	Address
151	7.430382°	79.835516°	Pradeep Appuhami	Cemetery road, Mada Haththiniya, Marawila
152	7.430306°	79.835412°	Shiromi Wardi	Samurdhi Bank Mawatha, Mada haththiniya, Marawila
153	7.430216°	79.835415°	Ranjith Premasiri	Samurdhi Bank Mawatha, Mada haththiniya, Marawila
154	7.430086°	79.835486°	A.R.D. Fonseka, C.H. Manol Gunathilaka	Weda Mawatha, Mada Hathtiniya, Marawila
155	7.430010°	79.835472°	J.P. Shashika	Weda Mawatha, Mada Hathtiniya, Marawila
156	7.429910°	79.835403°	C. Ajith Roshan Fernando	Weda Mawatha, Mada Hathtiniya, Marawila
157	7.429361°	79.835472°	A.R.R. Fonseka	Weda Mawatha, Mada Hathtiniya, Marawila
158	7.429187°	79.835535°	S. Manel Gunathilaka	Weda Mawatha, Mada Hathtiniya, Marawila
159	7.428741°	79.836542°	K.P. Dayawathi	No.50, Dewala Para, Mada Haththiniya, Marawila
160	7.428583°	79.836594°	W.P. Bandula Weerawansa	No. 50, Dewala Para, Mada Haththiniya, Marawila
161	7.427999°	79.836621°	H.P. Amila Nishantha	No.50/D, Dewala Para, Mada Haththiniya, Marawila
162	7.427556°	79.836424°	K.R. Harsha Buddika	167, Tawarin Park, Mada Haththiniya, Marawila
163	7.427464°	79.836180°	General Manager	Mada Haththiniya, Marawila
164	7.427581°	79.835623°	L.P. Nishantha Senewirathne	Weda Mawatha, Mada Haththiniya, Marawila
165	7.426011°	79.834938°	S.A. Kusumalatha	119, Mada Haththiniya, Marawila
166	7.425731°	79.834488°	S. Lakshman Peter	Mada Haththiniya, Marawila
167	7.425446°	79.834304°	Jesika Fernando	Nishanthi, Mada Haththiniya, Marawila
168	7.421608°	79.836228°	Owner	669, Horagolla, Marawila
169	7.421581°	79.836371°	R.G.S.D. Kalista Fonseka	Molawaththa. Horagolla, Marawila
170	7.420929°	79.836736°	J. A. Indrani Fernando	676/A, Horagolla, Marawila
171	7.420282°	79.838070°	Sanjeewa Rathnayake	246, Horagolla, Marawila
172	7.419988°	79.838410°	R.D. Nandasena Rajapaksha	Horagolla, Marawila
173	7.419670°	79.838446°	B.A.P. Jude Nishantha	Windulaweela, Horagolla, Marawila
174	7.419578°	79.838627°	W.S. Bandula Rajintha	Windula Villa, Horagolla, Marawila
175	7.419662°	79.838827°	W.S. Bandula Rajintha	Windula Villa, Horagolla, Marawila

S/N	Latitude	Longitude	Name	Address
176	7.420596°	79.839115°	Madhu	Windula Villa. Horagolla, Marawila
177	7.420846°	79.839266°	M.H.A.D. Pilamina Violet	791, D.Marsalin Mawatha Left. Horagolla, Maravila
178	7.421965°	79.839439°	R.J.A.S. Daglas Appuhami	Horagolla, Marawila
179	7.422823°	79.839398°	W.J.H. Alosias	Near the Church. Horagolla, Marawila
180	7.423576°	79.839244°	Cemetery	Piyus waththa
181	7.423649°	79.839079°	K. Antony Perera	Kandahena. Horagolla, Marawila
182	7.424282°	79.839027°	B.A.N.S. Roshan Appuhami	Kurundu Waththa. Horagolla, Marawila
183	7.424608°	79.839359°	A.D. Lilawathi	No. 42, Kurundu Waththa, Horagolla, Marawila
184	7.425151°	79.839348°	Sanjeewani Silva	Kurundu Waththa, Horagolla, Marawila
185	7.425678°	79.839095°	Susith Jayantha	Kurundu Waththa, Horagolla, Marawila
186	7.426167°	79.838947°	Jenat Mery Elisabeth	Kurundu Waththa, Horagolla, Marawila
187	7.426240°	79.838988°	H.P. Anulawathi	Ihala Haththiniya, Lake road, Marada, Marawila
188	7.427295°	79.843168°	Indiika Dishan Karunarathne	No. 03, Marada, Marawila
189	7.424120°	79.843597°	Sarath	Low waththa, Horagolla, Marawila
190	7.423934°	79.841653°	I.P Sirisena	Low waththa, Horagolla, Marada, Marawila
191	7.423763°	79.841297°	Pradeshiya Sabha	Horagolla, Marawila
192	7.417945°	79.842418°	H.D.E.A. Lakshman Samarathunga	Horagolla, Marawila
193	7.417796°	79.842095°	H.D.E.A Lakshman Samarathunga	Horagolla, Marawila
194	7.414831°	79.842292°	Vinsan Fernando	Weerahena State, Marawila
195	7.413513°	79.835964°	R.S.K. Panditha	Naththandiya road left, Marawila



### WESTERN PROVINCE PROVINCIAL COUNCIL

NOTIFICATION Made under Section 5 of the Cemeteries and Burial Ground Ordinance which shall be read together with the Section - 2 of the Provincial Councils (Consequential) Provisions Act bearing No. 12 of 1989.

By virtue of the Powers vested in me by Section 5 of the Cemeteries and Burial Ground Ordinance which shall be read together with the Section - 2 of the Provincial Councils (Consequential) Provisions Act bearing No. 12 of 1989, on the recommendation of Agalawatta Pradeshiya Sabha being the Competent Authority under Section 03 of the Cemeteries and Burial Ordinance relevant to the administrative area of the Agalawatta Pradeshiya Sabha, I, Rosan Gunathilake the Governor of Western Province, do hereby, order, that the land in the Schedule herein to be made use of as a public Cemetery for the purpose of burial or cremation of corpses.

ROSAN GUNATHILAKE,  
RWP & BAR VSV USP Ph.D. (Hon.)  
FIM (Sri Lanka) NDC PSC,  
Marshal of the Sri Lanka Air Force,  
Governor of Western Province.

On.....day of.....2021,  
10th Floor,  
No. 204, Denzil Kobbekaduwa Mawatha,  
Battaramulla,  
At the Provincial Council Building Complex.

### SCHEDULE

#### Pimbura Burial Ground

Which was Surveyed and prepared in the Tracing No. Ka/AGL/04/459 and the Survey plan dated 17-08-2004 by Mr. Anura Ilangakoon the Surveyor, is bounded on the -

North	-	by Lot Nos. 89, 90 and 91
South	-	by the Lot No. 129,
East	-	by the Lot No. 129 and
West	-	by the Lot No. 129

The present land utility of the said Survey plan is indicated as “A” - Home Gardening mix cultivation, “B” - Paddy Field, “C” - Home Gardening, “D” - Home Gardening, “E” - Paddy Field containing in the extent of 0.5196 ha. of which the allotments of land known as Lot Nos. ABCDE are defined and “Pimbura Burial Ground”

## Examinations, Results of Examinations, &c.

### Recruitment to the post of fireman in the fire service of Local Government Institutions in the Central Provincial public service - 2021

1. Applications are invited from the Permanent Residents in the Central Province for the vacancies of Fireman in the Fire Units of the following Municipal Councils in the Central Province.

- i. Kandy Municipal Council
- ii. Matale Municipal Council
- iii. Nuwara Eliya Municipal Council
- iv. Dambulla Municipal Council

2. This post is permanent and pensionable and is subjected to policy decisions that may be taken by the government in future.

3. *Salary scale* :-  
Pub.Ad.Cir. 03/2016, Rs. 1-2016

Salary scale - Rs. 29,540 - 7 x 300 - 27 x 370 - Rs. 41,630 / - (shall pass the Efficiency Bar Examination before entering the 4th Salary Step.)

4. *Age limit* :-  
Must be not less than 18 years of age and not more than 30 years. (The above maximum age limit will not apply to permanent officers already serving in the Central Provincial Public Service .)

5. **Basic Qualifications** :-

#### 5.1 *Educational Qualifications* :-

Should have passed in 06 subjects including Sinhala / Tamil, Mathematics and Science in at least two sittings in the G.C.E. (O/L) examination and should have passed in 05 subjects in one sitting.

#### 5.2 *Other Qualifications* :-

- i. (A) They should be of excellent character and in good health,
  - i. Applicants must be Sri Lankan citizens.
  - ii. Must have at least 3 years of permanent residency in the Central Province.
  - iii. Must be at least 5 feet 4 inches tall.
  - iv. Must be at least 56 kg of weighing.
  - v. Chest should not be less than 32 inches (when enlarged).
  - vi. Applicants must be unmarried.
  - vii. must have a Driving license of B class or above. (Should have completed 02 years or more after obtaining the driving license by the closing date of the application)

**Note** :- Must obtain a D Class (Heavy Vehicle) Driving License within three (03) years of appointment to the service. Officers who do not meet the qualifications will not be eligible for permanent service. ( A copy of the valid driving license should be attached)

( B ) Having completed a course in firefighting training is considered an additional qualification

**Note:** - You have to prove the above qualifications when appearing at the interview.

### 5.3 *Physical and Mental Fitness:* -

A government-recognized medical certificate must be submitted stating that you are physically and mentally fit to work.

## 6. **Method of Recruitment:** -

- i. The Commissioner of Local Government invites applications through public notices and the Central Provincial Public Service Commission conducts a written examination and calls for double the number of vacancies from those who have obtained the highest marks on the results of the physical fitness test. Vacancies will be filled in the order of merit of the marks obtained therein. (Recruitment will be made on the basis of district population ratio as per the provisions mentioned in Public Administration Circular 15/90)

Written Examination for Recruitment : -

(A) Must sit for a 1 hour question paper of 100 marks to test general knowledge and intelligence . Candidates who get more than 40 marks are considered to have passed.

General Knowledge	Measuring the candidate's knowledge of current events of local and foreign importance
Intelligence testing	Measuring the ability to analyze and synthesize the logical strength of candidates, their ability to make quick and accurate decisions

Fitness Test: -

(B) The following factors will be considered for testing fitness .

<i>Events</i>	<i>Methodology for measuring ability</i>
Running 800 meters	Calculation of time
Running 100 meters	Calculation of time
Shuttle Run	Calculation of time
Sit up exercisers	Maximum in 02 minutes
Dips	Maximum in 02 minutes
Ascending and descending 15 meters with the help of a rope	Calculation of time (according to the technique of Ascending and descending the rope)
Ascending and descending a 60-100 foot ladder	Calculation of time
Drop Stick	Responding

A written promise stating the non-liability for any injuries or mishaps incurred during the fitness test need to be submitted prior to this test.

- ii. Interviews / Practical Tests  
Conducted by a Board of Inquiry appointed by the Commissioner of Local Government .

7. *Other Terms of Service* :-

Selected candidates shall complete a one year training course. The Appointing Authority can remove the applicants of whose work and behavior during the training period are not satisfactory or those who cannot reach the desired level of employment without giving any compensation.

An allowance of Rs.15, 000 / - per month shall be paid during the training period.

Trainees who successfully complete the training will be appointed on the salary scale applicable to the post of Fireman in the Central Provincial Council Public Service .

When enrolling for the training, the trainees must sign a bond worth Rs. 100,000/ agreeing to serve a period of 05 years in the Central Provincial Public Service.

All trainees must pass a medical examination before starting training.

When appointments are made as firemen, it is compulsory for the recipients to settle in the relevant local government area.

The relevant local authority is not liable for any physical deficiencies caused by the trainee's weaknesses, negligence or inattention or any other reason during the training period.

8. *How to apply:*

- (i) The application form should be prepared using A4 ( 21 x 29 cm) size paper as per the model given at the end of the announcement . (When preparing the application, first page should contain 01 to 06, the second page 07 to 15 and the third page 16 to 17.)
- (ii) The duly filled application should be sent *via* registered post to reach the commissioner of Local Government, Department of Local Government, Provincial Council Complex Pallekele Kundasale before 10.05.2021. People should write “ Recruitment of Officers for the post of Fireman in the Fire Service of the Local Government Institutions in the Central Province - 2021 “ shall be written on the upper left corner of the envelope .
- (iii) The applicants who are currently employed in public service shall submit their applications through their respective heads of institution.
- (iv) The local government institution applied shall be marked according to the preference of the local government area where the applicant wishes to reside or already resides in, if the applicant qualifies for the post of Fire Officer.

Kandy Municipal Council - 01      Matale Municipal Council - 02

Nuwara Eliya Municipal Council - 03      Dambulla Municipal Council - 04

- (v) Applications that do not conform to the relevant format and which are not sent in the correct and clear handwriting and do not meet the basic qualifications for the last date of recruitment and do not comply with the conditions set out, will be rejected without any notice. The Department of Local Government Central Province is not responsible for the loss or delay of applications by post.
- (vi) Signature of the candidate on the application form must be certified by a Principal of a Government School/ Justice of Peace / Notary Public / Authorized Officer of the Armed Forces / Officer holding a Gazetted post in Police Service or a Staff Officer holding a Permanent post in Public or Provincial Public Service with an Annual Salary of Rs. 395,520.

**Note:** - No document or copy other than the receipt of payment of examination fee and a copy of the driving license should be attached with the application.

9. *Examination Fees : -*

Examination fee of Rupees Six hundred (Rs. 600/-) 20-03-02-13 income header “Chief Secretary, Provincial any Divisional Secretariat in the Central Province of the credits to be paid to the receipt they should be annexed dumpatrayata. It should be noted that receipts or money orders paid for by an institution other than the receipt paid to a Divisional Secretariat will not be accepted and the examination fees paid will not be refunded for any reason.

Receipt of payment of Six hundred rupees as examination fee (Rs. 600 / -) credited to the revenue head 20-03-02-13 of the Chief Secretary of the Central Province to any Divisional Secretariat in the Central Province shall be attached to the application form. Receipts or money orders paid for any other institution except to a Divisional Secretariat shall not be accepted. It should also be noted that the examination fees paid will not be refunded for any reason.

10. *Terms and Conditions of Service: -*

- (i) Subject to the Establishments Code, Financial Regulations, Provincial Council Financial Rules, Departmental Orders and Regulations issued by the Government and the Central Provincial Council from time to time.
- (ii) All officers in accordance with the provisions of Public Administration Circular No. 18/2020 and Circulars issued thereon must obtain proficiency in the other official language in addition to the official language of the service within 03 years of joining the service. Salary increments of officers who do not obtain the prescribed second language proficiency within 03 years from the date of appointment will be suspended until they qualify.
- (iii) Upon appointment to this post, the appointee will be subject to a compulsory service period of 05 years in the local government bodies to which they are appointed and no request for transfer will be considered until the expiry of that period.

11. *Examination Center : -*

This examination is expected to be held in Kandy. Candidates should submit the certified admission to the Head of the Examination Hall on the day of commencement of the examination.

**Candidate's Identity -**

Candidates should prove their identity in the examination hall to the satisfaction of the Head of the Examination Hall for each subject in which they appear. Only the following documents will be accepted for this purpose.

- (a) National Identity Card issued by the Department of Registration of Persons,
- (b) Valid passport issued by the Department of Immigration and Emigration,
- (c) Valid driving license issued by the Commissioner of Motor Traffic.

12. *Conducting the examination : -*

- (i) Conducted by the Public Service Commission of the Central Provincial Council.
- (ii) After the adjournment or cancellation or holding of this examination, the final decision on the number of vacancies to be made or not and the matters not mentioned in this notice shall be vested in the Commissioner of Local Government, Central Province. The Commissioner of Local Government in the Central Province has the power to decide the Postponement or Cancellation of this examination or Making / not making selections after holding the examination or final decision on the number of vacancies and on matters not mentioned in this advertisement.

- (iii) The Local Government Commissioner of the Central Province has the power to determine the number of recruits at the time of recruitment.
- (iv) Candidacy or appointment will be cancelled if it is revealed that any candidate is not eligible before or after the appointment. They will also be dismissed if it is discovered that they have knowingly submitted false information or that the correct information has been intentionally suppressed.

H. M. M. U. B.HERATH,  
Commissioner of Local Government,  
Central Province.

At the Department of Local Government,  
Central Province.  
25th of March, 2021.

SPECIMEN APPLICATION FORM

**Recruitment to the post of fireman in the fire service of Local Government Institutions in the Central Provincial public service - 2021**

(For official use)

Applying Local Government Institution and Code Number In the order of preference:

(When receiving appointments as firemen, it is mandatory for the appointees to settle in the relevant local government area)

Preference	Local Government Institution	Code number
01		
02		
03		
04		

01. i. Name with initials at the end : .....  
.....  
(In capital letters) PERERA A.B.C.
- i. Names indicated by initials: (in capital letters)  
.....  
.....
- ii. Full Name(Sinhala/Tamil): .....  
.....
02. National Identity Card Number :
03. i. Address to which the admission should be sent: .....  
ii. Permanent Address : ... .....  
.....  
iii. District of Permanent Residence: .....  
iv. Divisional Secretary division: .....  
v. Since when have you been living in the Central Province ? : .....
04. Telephone Number: Home : ..... Mobile : .....

05. Language medium you intend to appear of examination :   
(Specify in the box as Sinhala - S Tamil - T English - E)

06. i. Date of birth:

ii. Age as at .../ ... /20... : Years ..... Months ..... days .....

07. Citizenship: .....

08. Married/Unmarried: .....

09. Height : Feet: ..... Inches: .....

10. heavy driving license No: .....

11. Educational and Professional Qualifications:

i. GCE (O / L) Exam : Year: ..... Examination No: .....

<i>Subject</i>	<i>Pass</i>	<i>Subject</i>	<i>Pass</i>
1. ....	.....	6. ....	.....
2. ....	.....	7. ....	.....
3. ....	.....	8. ....	.....
4. ....	.....	9. ....	.....
5. ....	.....	10. ....	.....

ii. Professional Qualifications: .....  
.....  
.....

12. i. Have you ever been convicted of a criminal offense? Yes / No

ii. If yes, enter the details : .....  
.....

13. If the applicant is currently employed in the Government or Provincial Public Service

i. Current post : .....

ii. Date of appointment: .....

iii. name and address of current work place: .....  
.....

iv. Telephone Number(work): .....

14. i. Receipt Number and Date of Payment of Examination Fees : .....

ii. Divisional Secretariats from where the Receipt was obtained: .....

Paste the receipt here

15. I declare that the information provided here is true and correct to the best of my knowledge and belief. Under the terms and conditions of recruitment, I admit that if I have given false information, my candidature can be cancelled before or after the examination and if it is revealed after the examination, I will be subject to dismissal.

.....  
Signature of the applicant.

Date: .....

### Signature certification

16. I hereby certify that Mr. .... who is submitting this application is known to me personally, and that he placed his signature in front of me and that examination fees have been paid and that the receipt has been affixed correctly to the application form.

.....  
Signature of the guarantor.

Name : .....

Position : .....

Date : .....

(Leave the official seal)

(Signature of the candidate on the application form must be certified by a Principal of a Government School/ Justice of Peace / Notary Public / Authorized Officer of the Armed Forces / Officer holding a *Gazetted* post in Police Service or a Staff Officer holding a Permanent post in Public or Provincial Public Service with an Annual Salary of Rs. 395,520.)

(Applies only to applicants currently serving in the Public Service or Provincial Public Service)

### Certificate from the Head of the Department

17. I hereby certify that the applicant named Mr. .... is serving at ..... as ..... From ..... and that I have checked all the information provided in this application with his personal file and that they are correct. I also affirm that currently, his work and conduct is satisfactory, and that he has earned all increments during the last 05 years, and that he has fulfilled all qualifications necessary to apply for the post of Fireman, Central Province and that, if selected for appointment he can be/cannot be released from his current position.

.....  
Signature of the guarantor.

Name : .....

Position : .....

Date : .....

(Leave the official seal)

**OPEN COMPETITIVE EXAMINATION FOR THE RECRUITMENT OF GRADUATES  
FOR GRADE 1 (A) OF CLASS 3 VACANCIES OF THE SRI LANKA TEACHERS'  
SERVICE IN PROVINCIAL COUNCIL SCHOOLS IN THE  
WESTERN PROVINCE - 2021/2022**

APPLICATIONS are hereby called from eligible graduates residing in Western Province, to be recruited to Grade 1 (A) of Class 3 of the Sri Lanka Teachers' Service to fill the Sinhala, Tamil and English Medium vacancies existing in Western Provincial Council schools as per the Sri Lanka Teachers' Service Minute.

01. Recruitment will be made for Sinhala, Tamil and English mediums on provincial basis and number of recruitments will be decided based on existing provisions and service requirement. Recruitment for vacancies up to 31.03.2023 will be made on the basis of the total marks obtained in the competitive examination and the marks obtained in the practical examination.

02. *Salary Scale.*— Monthly salary scale applicable for this post will be Rs. 27,740 – 6X300 –7X380 –2X445 – Rs. 33,090/=as per GE-1-2016 of Public Administration Circular 03/2016 dated 25.02.2016

03. *Educational and other qualifications :-*

3.1 *Educational Qualifications :-*

- (i) Should have obtained a degree related to the subjects specified in the schedule 01 awarded by a University recognized by the University Grants Commission or by a Graduate Awarding Institute recognized by the University Grants Commission, belonging to specialized fields recognized for teaching purposes. This degree should be effective before the closing date of application.

*And*

- (ii) Should have passed six ( 6) subjects with three (3) credits with passes for Sinhala language and mathematics in not more than two attempts at the General Certificate of Education (Ordinary Level) Examination. (At least 05 Subjects should have been passed in one attempt)

*And*

- (iii) Should have passed General Certificate of Education (Advanced Level) with 03 subjects in one sitting.

*Very Important :* (Should be considered when filling applications )

- Applicants should be aware of the subjects they can apply for as per their degrees.
- Can apply for vacancies based on the main subject/subjects studied for the degree.
- Can apply for only one subject
- Applied subject and medium will not be allowed to changed later for any reason.

3.2 *Physical and Mental Eligibility :-*

Every candidate should be mentally and physically fit to perform duties as a teacher.

3.3 *Age :-*

Should be not less than 18 years and more than 40 years as at the closing date of application.

3.4 *Other Qualifications :-*

- (i) The applicant should be a citizen of Sri Lanka.
- (ii) The applicants should be of excellent character.

- (iii) Should be able to serve in any part within the Western Province and to serve the duties of the post.
- (iv) Applicant or the spouse should be permanent residents with in the Western Province preceding not less than 03 years from the closing date of application. (Should confirm at the interview by D.S.04 issued by the Grama Niladhari)

04. *Service conditions :-*

- (i) Graduate candidates who are selected subject to the general conditions governing public/ provincial public service appointments, the conditions imposed by the Sri Lanka Teachers' Service Minute of the Western Provincial Council Public Service and any amendments made or thereafter to that ,will be appointed to Grade 1 (A) in Class 3 of the Sri Lanka Teachers' Service.
- (ii) This post is permanent and pensionable. Appointees should comply with the principle decisions taken regarding the pension scheme by the government from time to time.
- (iii) Appointees will be subjected to a probationary period of 03 years.
- (iv) Promotions will be made according to the Teachers' Service Minute of the Western Provincial Council Public Service.
- (v) Should acquire proficiency in second language as per P.A.C.18/2020 dated 16.10.2020 and amendments made to it time to time.

05. *Recruitment :-*

5.1 *Method of Recruitment :*

Recruitments will be made according to section 7.2.4 of Sri Lanka Teachers' Service Minute of Western Provincial Council Public Service which is effective from 01.07.2008

A written examination will be held for selection.

According to the order of highest marks received at the written examination, three times of applicants compared to the existing vacancies for each subject within the province will be called for the general interview. Applicants who qualify from the general interview will be called for practical test later.

Applicants, who obtained highest total marks at the written examination and practical test will be selected for existing vacancies (effective with regard to section 7.2.4.3.1 of Teachers' Service Minute)

Recruitment period based on the results of this examination is valid for due vacancies until 31.03.2023

5.2 *Written Competitive Examination- Consists of two papers :*

<i>Subject</i>	<i>Maximum Marks</i>	<i>Minimum marks to be qualified</i>
01.Aptitude Test (Time – 01 hour)	100	40
02.General Knowledge (Time – 01 hour)	100	40

*Syllabus:*

Subject Number 01 - Aptitude Test

This question paper is designed to measure the candidate's teaching skills and knowledge of logical intelligence. It consists of 50 multiple choice and short answer questions . All of those questions should be answered briefly.

Subject Number 02 - General Knowledge

Consists of multiple choice and short answer mode questions that test general knowledge of the field of teaching and/or general knowledge of educational developments that have occurred and are occurring locally and general knowledge of educational modernization. All those questions must be answered.

5.3 *Examination Procedure :-*

- (i) This examination will be conducted in Sinhala, Tamil and English
- (ii) Every applicant should face all the papers of the examination in one language. That language medium should be the same language medium for the appointment.
- (iii) An applicant will not be allowed to change the language medium of his/her application later.
- (iv) Every applicant should sit for both (02) Papers.
- (v) Number of recruitments made will be decided by the appointing authority.

5.4 *General Interview :-*

It will be tested whether the applicant has fulfilled the qualifications mentioned in the service minute or Gazette notification or the web site and physical qualifications.

5.5 *Practical Test :-*

A presentation should be done under a topic selected by the applicant. Marks are given as below.

<i>Serial Number</i>	<i>Criteria to which marks are given at the practical test</i>	<i>Maximum marks</i>	<i>Minimum marks needed to pass the test</i>
01	Purpose and access	05	02
02	Personality and voice control	05	02
03	Clarity of communication	05	02
04	Time management	05	02
05	Use of presentation techniques	05	02
	Total marks	25	

5.6 *Methodology of Practical Test :*

- (i) Time for practical test shall be not less than five (05) minutes.
- (ii) Maximum marks that can be obtained for the practical test is twenty five (25).
- (iii) A minimum of 02 marks should be obtained for each of the criteria to pass the practical test.
- (iv) The practical examination will be evaluated by an interview board appointed by the Western Provincial Public Service Commission.

5.7 *Objectives of the Criteria :*

- (i) Purpose and access  
Evaluation of the ability to explain the objectives of the lesson and the ability to access the lesson successfully.
- (ii) Personality and voice control  
Evaluation of having a good personality as a teacher and the ability to control the voice well in teaching.

(iii) Clarity of communication

Evaluation of the ability to effectively communicate relevant issues in the learning-teaching process.

(iv) Time Management

Evaluation of the ability to reach the goal within the given time duration.

(v) Use of presentation techniques

Evaluation of the ability to make good use of presentation techniques to reach the goal.

06. *Examination Fee.* – A sum of Rs.600/- should be paid to any divisional secretariat within the Western province to be credited to Western Provincial Revenue Head 20-03-02-99 and the receipt obtained should be affixed firmly on the due place of the application.

It should be considered that any other receipts obtained by paying money to other institutions and money orders or money **will not be accepted** except the receipt of **W.P.01** format and applicants who submit such receipts will not be allowed to sit for the examination and paid examination will not be refunded and those fees cannot be exchanged for any other examination. (A photocopy of the payment receipt should be kept for future use )

07. *Method of Application -*

(i) All the candidates can download the application through our official website [www.psc.wp.gov.lk](http://www.psc.wp.gov.lk) after paying the prescribed examination fees, entering the relevant information, filling in the application form and submitting the application form.

(ii) Applications, that have been applied online, yet not downloaded and applications that have been prepared and printed by computer will be rejected without any notice.

(iii) Incomplete applications and applications sent without fulfilling basic qualifications will be rejected without any notice. It will be useful to keep a photocopy of the completed application with the applicant.

(iv) It will not be allowed to change the subject applied for later and one applicant can submit only one application.

No certificate should be attached to the application and a copy of the receipt should be affixed, not attached.

(v) *Attestation of signature of the applicant :-*

Signature of the applicant should have been attested by an authorized officer. Applicant appearing from any institution should have got his signature attested by the Head of the Institution or an officer authorized by him and other applicants should have got their signature attested by the Principal of a government school/retired officer, Grama Niladhari of the relevant division, Justice of Peace, Commissioner of Oaths, Attorney-at-Law, Notary Public, Commissioned officer of three forces, an officer of government or provincial government or permanent staff officer grade drawing an annual consolidated salary of Rs, 498,960/- or above chief incumbent of a Buddhist temple or a priest of any other denomination in charge of a religious place or member of the Clergy holding a considerable position.

The signatures of the officers already serving in the Western Provincial Public Service should have been certified by the Head of the relevant Department or an officer authorized to do so on his behalf and the application should be forwarded by the Head of the Institution.

(vi) Closing date of online applying - 10.05.2021

- (vii) Only the Online applications with reference numbers (**before 10.05.2021**) and duly completed and downloaded applications should be sent to the following address by registered post on or before **17.05.2021** duly signing and attesting. Applications received after this date will not be accepted.

Secretary,  
Western Provincial Public Service Commission,  
No. 628 ,10<sup>th</sup> Floor, Jana Jaya City Building,  
Nawala Road , Rajagiriya.

**“Recruitment of Graduates for the Western Provincial Council Teacher Service -2021/2022”** should be clearly stated in the upper left corner of the envelope containing the application.

8.0 No complaint made regarding applications lost or delayed in post will not be accepted and delayed applications will not be considered.

9.0. Western Provincial Council Public Service Commission has the final decision regarding any matter undisclosed by this notification, conducting this examination, postponing, cancellation, selection and number of vacancies.

10. Receipt of applications will not be acknowledged. As soon as the admissions are issued to the applicants, an announcement will be made on the official website of the Western Provincial Public Service Commission on [www.psc.wp.gov.lk](http://www.psc.wp.gov.lk). If the admission has not been received even 7 days after the publication of the notice, the Western Provincial Public Service Commission should be informed as stated in the notification. Should inquire from the Examination Unit of Western Provincial Public Service Commission with copies of application, receipt, receipt of the registered post and with your name, address, NIC number and name of the examination.

11. On the presumption that the applications have been forwarded by persons who have fulfilled the qualification referred to the notification, Western Provincial Public Service Commission will allow all the applicants who have sent applications on or before the closing date, in the given format by paying the prescribed fee to sit for the examination. Issuing an admission to an applicant is not considered as that applicant has qualified for this post. At the occasion it is revealed that the applicant has not fulfilled the required qualifications, The Western Provincial Public Service Commission has the power to cancel the candidature and refuse to grant appointments.

12. In case of an inconsistency between Sinhala, English, Tamil texts of this *Gazette* notification, Sinhala text shall prevail.

13. Duty should be assumed within 14 days of effective date mentioned in the appointment and otherwise the appointment will be cancelled without prior notice.

#### **Schedule 01**

Subjects and mediums for which the vacancies exist are mentioned below. Selection of the subject and the medium applied should be done according to the following chart.

Subject	Subject No.	Educational Qualifications	Medium		
			Sinhala	Tamil	English
Primary	1	Bachelor of Arts Degree which includes Sinhala/Tamil Language or Sinhala/Tamil Linguistic as a main subject during the total academic period	√	√	-
Mathematic	2	Bachelor of Science/ Applied Science General or Special Degree which includes Pure Mathematics/Applied Mathematics/Compound Mathematics as a main subject	√	√	√

Subject	Subject No.	Educational Qualifications	Medium		
			Sinhala	Tamil	English
Science	3	Bachelor of Science/ Applied Science - General or Special Degree which includes Biology/Chemistry/Physics as a main subject	√	√	√
Sinhala	4	Bachelor of Arts Degree which includes the Sinhala Language as a main subject during the entire academic period.	√	-	-
Tamil	5	Bachelor of Arts Degree which includes the Tamil Language as a main subject during the entire academic period.	-	√	-
History	6	Bachelor of Arts Degree which includes the subject of History as a main subject during the entire academic period.	√	√	-
Arts (Geography)	7	Bachelor of Arts Degree which includes the subject of Geography as a main subject during the entire academic period.	√	√	√
Arts (Citizenship Education and Community Administration)	8	Bachelor of Arts Degree which includes Citizenship Education and Community Administration as a main subject during the entire academic period.	√	√	√
Special Education	9	Bachelor of Arts Degree General or Special which includes Special Education as a main subject during the entire academic period.	√	√	-
Information Technology	10	Degree in Information Technology, BSc in Computer Science which includes Information Technology as a main subject during the entire academic period.	√	√	√
English	11	A Degree for which the English Language has been studied as a main subject during the entire academic period / Bachelor of Arts (English) Special Degree / TESL (Teaching English as a Second Language)	-	-	√
Commerce Subjects	12	Bachelor of Commerce / Bachelor of Science in Commerce stream / Bachelor of Management in Commerce Stream	√	√	-
Arts	13	Bachelor of Fine Arts / Bachelor of Aesthetics or Bachelor of Arts (Special) in Arts Degree which includes the subject of Arts as a main subject during the entire academic period.	√	√	-
Eastern Music	14	Bachelor of Fine Arts / Bachelor of Aesthetics or Bachelor of Arts (Eastern Music) Degree which includes the subject of Eastern Music as a main subject during the entire academic period.	√	-	-
Carnatic music	15	Bachelor of Fine Arts / Bachelor of Aesthetics or Bachelor of Arts (Carnatic Music) Degree which includes the subject of Carnatic Music as a main subject during the entire academic period.	-	√	-
Dancing (Indigenous)	16	Bachelor of Fine Arts / Bachelor of Aesthetics or Bachelor of Arts (Dancing) Degree which includes the subject of Dancing as a main subject during the entire academic period.	√	-	-

Subject	Subject No.	Educational Qualifications	Medium		
			Sinhala	Tamil	English
Dancing (Barathanatyam)	17	A degree on Bachelor of Fine Arts/ Bachelor of Aesthetics including Barathanatyam as a main subject for entire degree course or a Bachelor of Arts (Special) degree on Barathanatyam.	-	√	-
Western Music	18	A degree on Bachelor of Fine Arts/ Bachelor of Aesthetics including Western Music as a main subject for entire degree course or Bachelor of Arts (Special) degree on Western Music.	√	√	-
Drama & Theatre	19	A degree on Bachelor of Arts including Drama & Theatre as a main subject for entire degree course or Bachelor of Arts (Special) degree on Drama & Theatre.	√	√	-
Second Language (Sinhala)	20	Having passed Sinhala Language as a main subject for entire degree course and Having obtained Credit pass for Tamil Language as a Core subject in the G.C.E. (O/L) Examination or having obtained a Certificate for a Diploma on Tamil for not less than (6) months in a recognized University or a Statutory Institute of the Government.	-	√	-
Second Language (Tamil)	21	Having passed Tamil Language as a main subject for entire degree course and Having obtained Credit pass for Sinhala Language as a Core subject in the G.C.E. (O/L) Examination or having obtained a Certificate for a Diploma on Tamil for not less than (6) months in a recognized University or a Statutory Institute of the Government.	√	-	-
Agriculture/ Agricultural Science	22	A Bachelor of Science degree on Agriculture where Agriculture/ Agricultural Science has been studied as a main subject for the entire degree course or a Degree on Agricultural Science	√	√	-
Health & Physical Education	23	A degree on Physical Education including Physical Education as a main subject for the entire degree course or A Bachelor of Science degree on Physical Education.	√	√	√
Counseling & Guidance	24	01. A degree obtained with Psychology as a main subject for the entire degree course or 02. Bachelor of Arts (Special) degree on Psychology/ Sociology or 03. A Master of Arts Degree on Counseling/ Psychology with a Bachelors degree in any field.	√	√	-

Subject	Subject No.	Educational Qualifications	Medium		
			Sinhala	Tamil	English
Library Teacher	25	01.A Degree on Library and Information Science or 02.Having studied a Diploma/ Higher Diploma not less than National Vocational Qualifications (NVQ) Level 06 on Library and Information Science with any degree and having obtained a simple pass for English subject in the G.C.E. (O/L) Examination.	√	√	-
Buddhism	26	Having obtained a Bachelor of Arts degree including Buddhism as a main subject for the entire degree course.	√	-	-
Roman Catholic	27	Having obtained a Bachelor of Arts degree including Roman Catholic as a main subject for the entire degree course.	√	-	-
Hinduism	28	Having obtained a Bachelor of Arts degree including Hinduism as a main subject for the entire degree course.	-	√	-
Islam	29	Having obtained a Bachelor of Arts degree including Islam as a main subject for the entire degree course.	-	√	-
Christianity (Non-Roman Catholic)	30	Having obtained a Bachelor of Arts degree including Christianity (Non-Roman Catholic) as a main subject for the entire degree course.	√	-	-
Home Science	31	Having obtained a Distinction Pass for Home Economics subject in the G.C.E. (O/L) Examination. With any degree.	√	√	-

THILAK SENARATH,  
Secretary,  
Provincial Public Service Commission,  
Western Province.

01st April, 2021.

SPECIMEN APPLICATION FORM  
(Reference Number)

RECRUITMENT OF GRADUATES TO GRADE I OF CLASS 3 (A) OF THE SRI LANKA TEACHERS' SERVICE FOR SINHALA, TAMIL AND ENGLISH MEDIUM VACANCIES EXISTING IN WESTERN PROVINCIAL SCHOOLS – 2021 /2022

01. Language Medium :

02. National Identity Card Number :

03. Date of Birth :  Age :

04. District of Permanent Residency - (Colombo /Kaluthara /Gampaha)

05. Duration of Permanent Residency in the Western Province : Years :  Months :  Dates :

06. Divisional Secretariat :

07. Divisional Secretariat to which the examination fee was paid and the number of the receipt :

Firmly affix the original receipt here

08. Name in Full (in Sinhala) : .....

8.1. Name in Full (In English) : .....

8.2. Name with initials (In English) : .....

09. Subject :

10. Permanent Address of the Applicant : .....

11. A mobile phone number which is in use :

12. E- mail address : .....

13. Educational Qualifications – G.C.E O/L :

G.C.E.(O.L) Examination					
Year .....			Index No.: .....		
Year .....			Index No.: .....		
Subjects	Merit	Year	Subjects	Merit	Year
1.			6.		
2.			7.		
3.			8.		
4.			9.		
5.			10.		

14. G.C.E A/L :

Year.....		Index No.: .....	
Subject	Merit	Year	
1.			
2.			
3.			
4.			

15. Details on Higher Education Qualifications

15.1 Degree:- .....

15.2 Issued University:- .....

15.3 Effective date of the Certificate:- .....

15.4 Main Subject or Subjects of the Degree:- .....

15.5 Medium of the Degree:- .....

16. Are you an applicant under disability condition? ☐

16.1 If you are an applicant under paragraph No.16 are appearing for the examination under Braille medium ☐

16.2 Accordingly, mention about your disability. (mention on the dotted line below)

.....  
(The information in the sections below should be filled by the applicant in his own handwriting.)

17. If the applicant is applying while in the government service,

17.1 Current Position - .....

17.2 Date of appointment to the post - .....

17.3 Official name of the Head of the Institution - .....

17.4 Name of the Institution - .....

17.5 Address of the Institution - .....

I hereby declare that the above mentioned information is true and correct according to my knowledge. I am aware that if the declaration made by me is found to be false I am liable to disqualification before appointment and to dismissal from service if the inaccuracy is detected after appointment. I will not change any of the information mentioned here later.

Name of the applicant with initials - .....

Address - .....

Signature of the applicant - .....

Date - .....

18. Attestation of the applicant's signature

I hereby certify that Mr./Mrs./Miss.....who submits this application is known to me personally, he/she placed his/her signature in my presence on.....

Date:.....

.....,  
Signature of the officer attesting the signature.

Full name of the officer attesting the signature.....

Post .....

Address.....

(Confirm with official seal)

19. If the applicant is a government servant, attestation of the Head of the Department

I hereby forward the application of Mr./Mrs. /Miss .....

I would like to inform you that he/ she is working as a permanent/ temporary/casual employee in this Ministry / Department and if he/ she is selected for this post he/she can/ cannot be released from the service.

.....,  
Signature of the Head of the Department  
or the Authorized Officer.

Date : .....

Post : .....

Ministry/Department : .....

(Confirm with Official Seal )

04-590